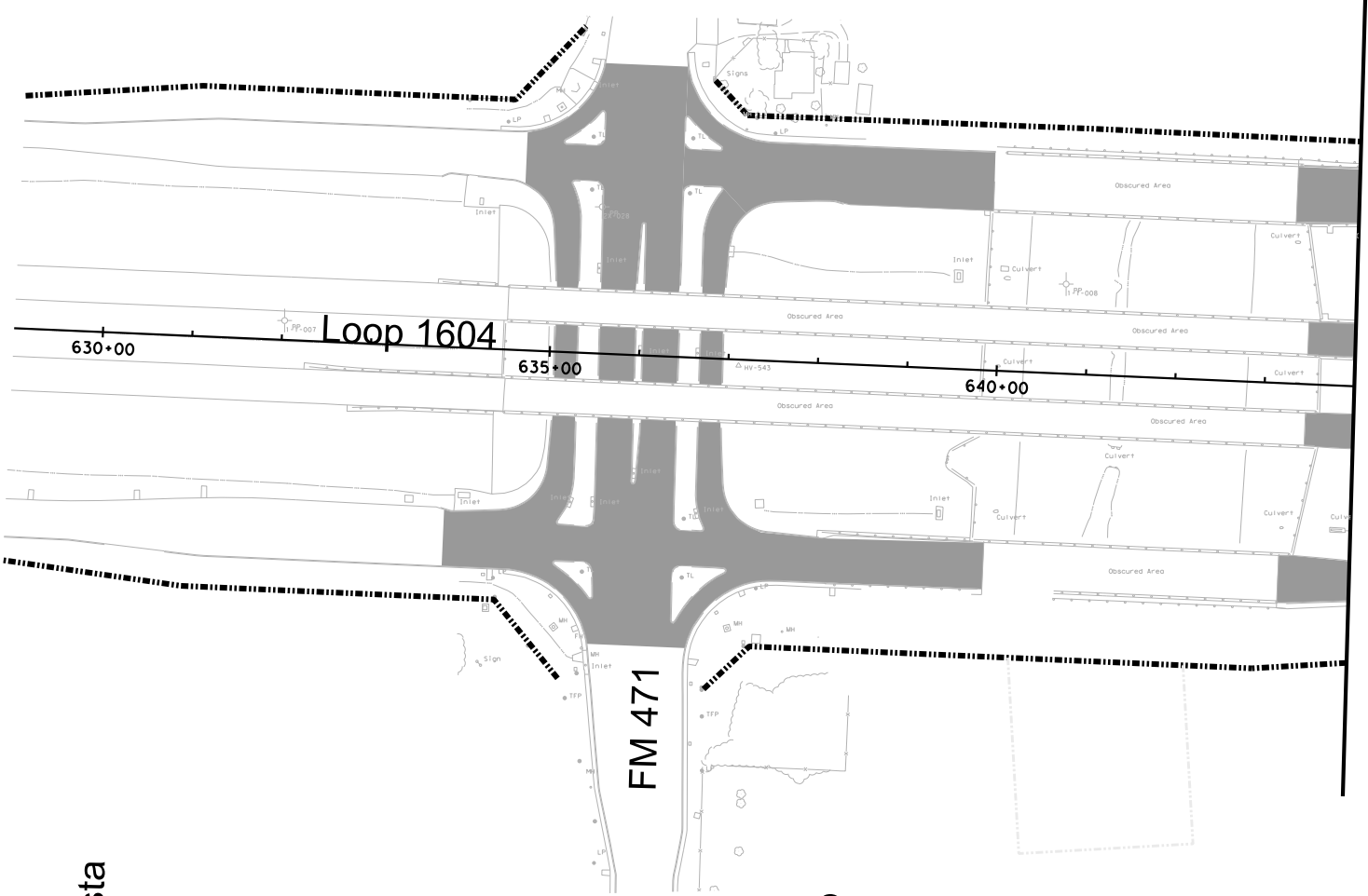


TEXAS DEPARTMENT OF TRANSPORTATION
TECHNICAL PROVISIONS
FOR
LOOP 1604 WESTERN EXTENSION
DESIGN-BUILD PROJECT

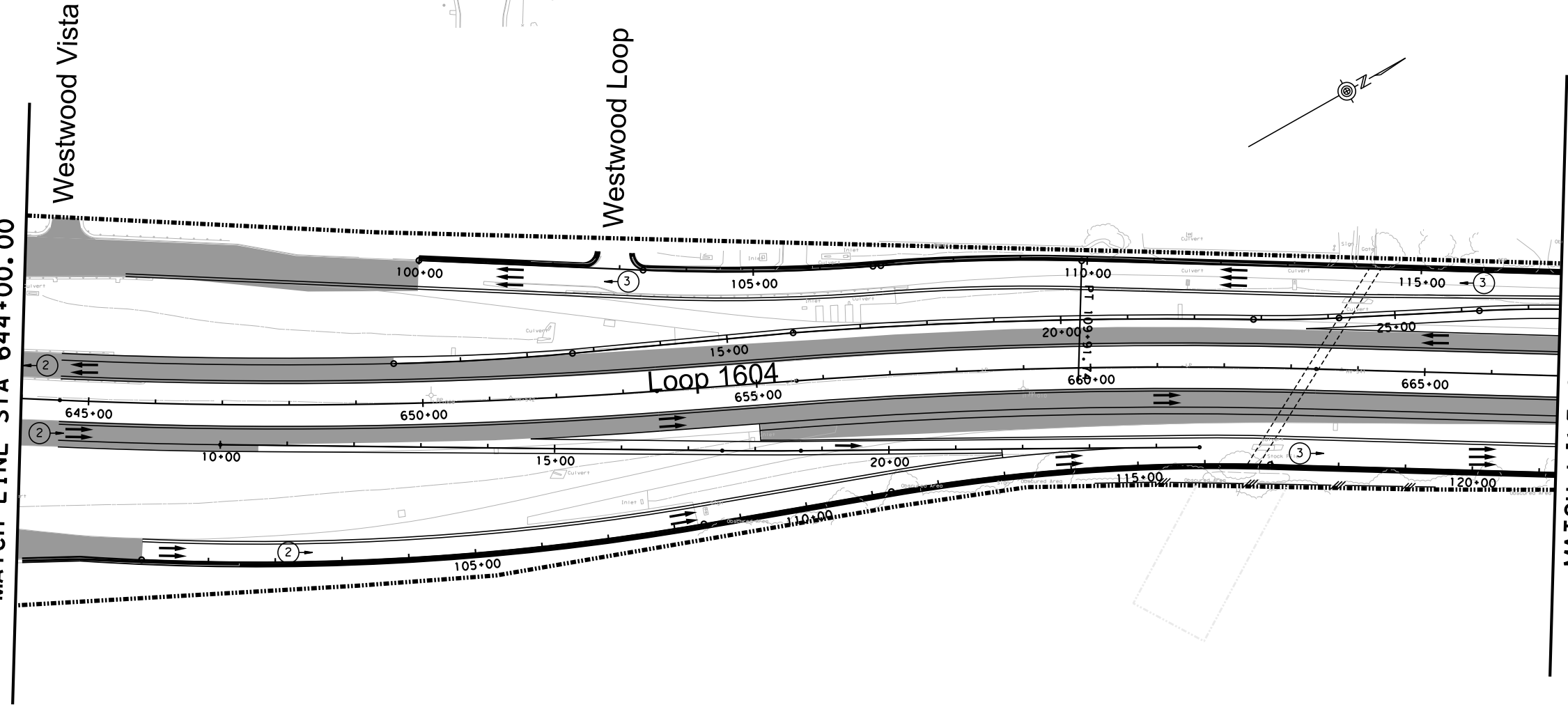
ATTACHMENT 1-1
BASE SCOPE LIMITS OF MILL AND OVERLAY

JULY 12, 2013

FILE: Z:\Projects\VECO201WA_02.dgn\1604_L0M01.dgn
 DATE: 7/10/2013 TIME: 10:49:14 AM



MATCH LINE STA 644+00.00



MATCH LINE STA 644+00.00

MATCH LINE STA 667+00.00

- LEGEND**
- LIMITS OF MILL AND OVERLAY
 - CONTROL-OF-ACCESS
 - RIGHT-OF-WAY
 - NUMBER OF TRAFFIC LANES
 - TRAFFIC DIRECTION






Texas Department of Transportation
 © 2013

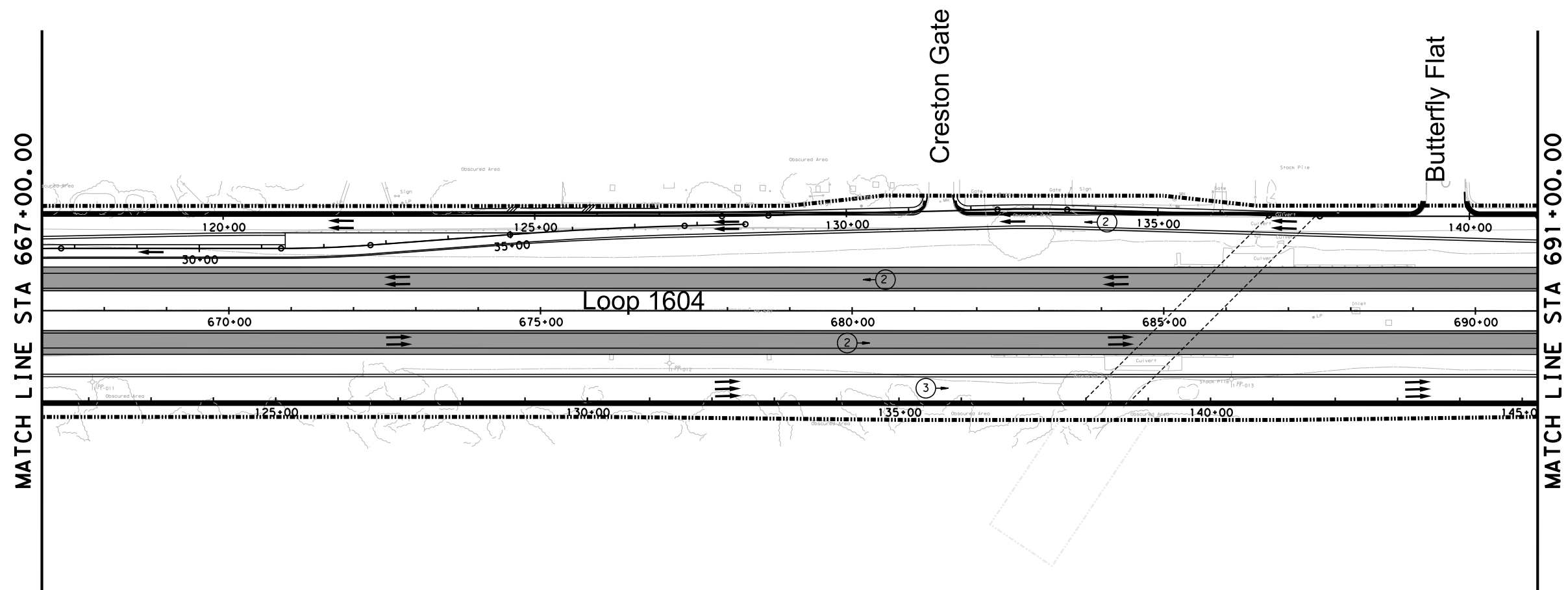

LOOP 1604 BASE SCOPE
 ATTACHMENT 1-1
 LIMITS OF MILL
 AND
 OVERLAY

COUNTY: BEXAR		HIGHWAY: LOOP 1604	SHEET
DESIGN: GL, JS	GRAPHICS: GL	CHECK: JS, GL	1

SHEET 1 OF 10

LEGEND

-  LIMITS OF MILL AND OVERLAY
-  CONTROL-OF-ACCESS
-  RIGHT-OF-WAY
-  NUMBER OF TRAFFIC LANES
-  TRAFFIC DIRECTION



FILE: Z:\Projects\VECO201WA_02.dgn\1604_L1M02.dgn
DATE: 7/10/2013 TIME: 10:49:45 AM








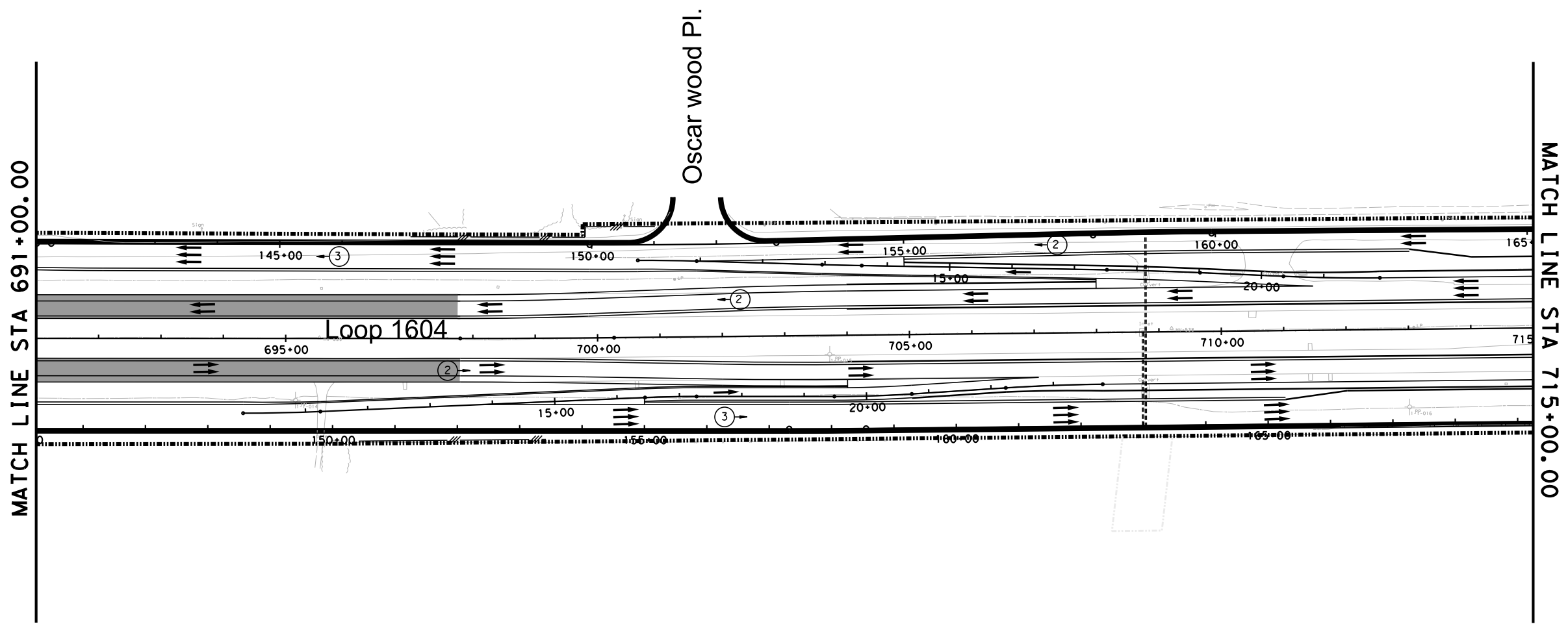
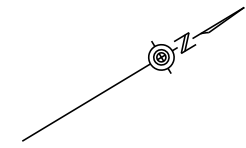
LOOP 1604 BASE SCOPE
ATTACHMENT 1-1
LIMITS OF MILL
AND
OVERLAY

SHEET 2 OF 10

COUNTY: BEXAR	HIGHWAY: LOOP 1604	SHEET
DESIGN: GL, JS	GRAPHICS: GL	CHECK: JS, GL
		2

LEGEND

-  LIMITS OF MILL AND OVERLAY
-  CONTROL-OF-ACCESS
-  RIGHT-OF-WAY
-  NUMBER OF TRAFFIC LANES
-  TRAFFIC DIRECTION



FILE: Z:\Projects\VECO201WA_02.dgn\1604_LOMO3.dgn
 DATE: 7/10/2013 TIME: 10:49:45 AM








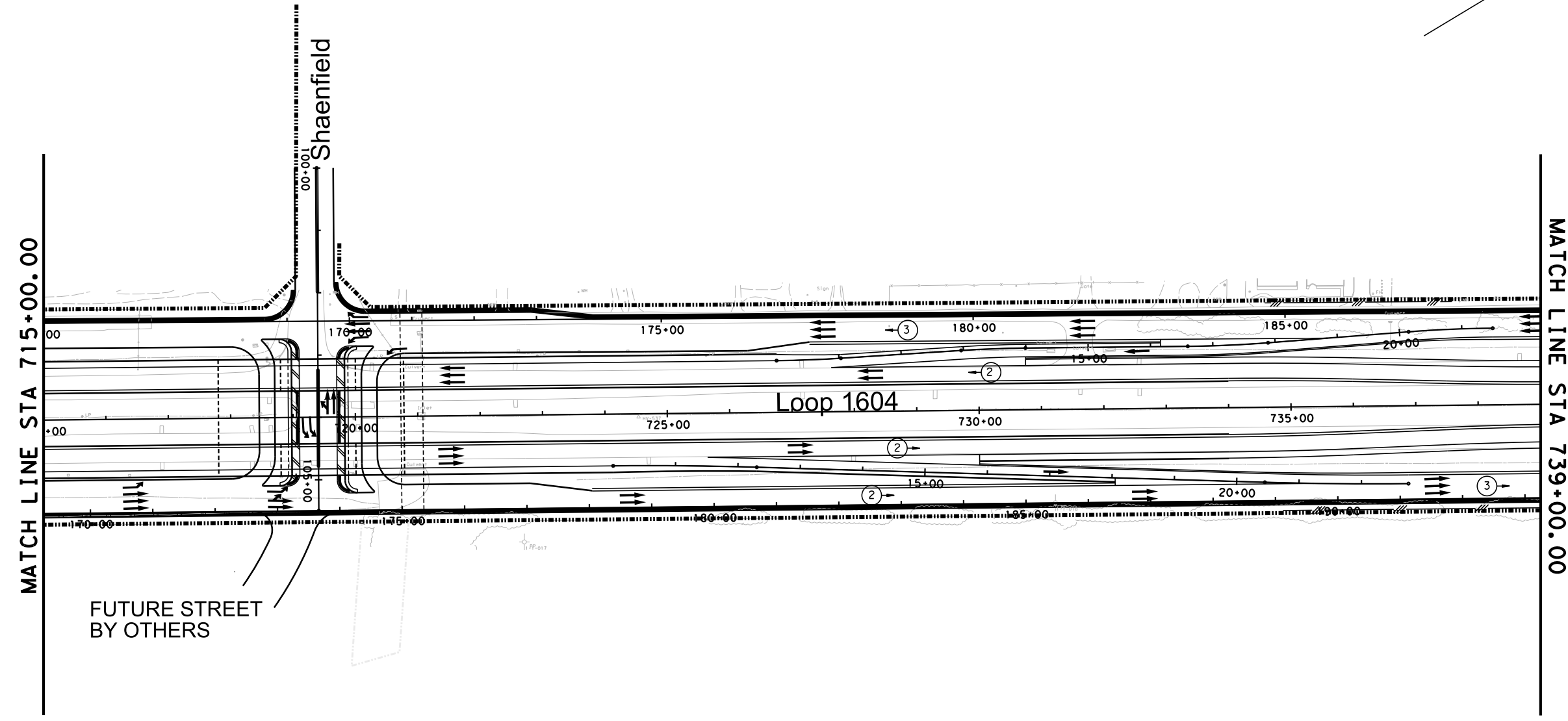
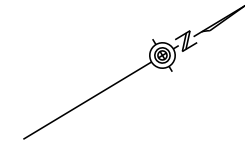
LOOP 1604 BASE SCOPE
 ATTACHMENT 1-1
 LIMITS OF MILL
 AND
 OVERLAY

SHEET 3 OF 10

COUNTY: BEXAR	HIGHWAY: LOOP 1604	SHEET
DESIGN: GL, JS	GRAPHICS: GL	3
CHECK: JS, GL		

LEGEND

-  LIMITS OF MILL AND OVERLAY
-  CONTROL-OF-ACCESS
-  RIGHT-OF-WAY
-  NUMBER OF TRAFFIC LANES
-  TRAFFIC DIRECTION



MATCH LINE STA 715+00.00

MATCH LINE STA 739+00.00

FUTURE STREET BY OTHERS








LOOP 1604 BASE SCOPE
ATTACHMENT 1-1
LIMITS OF MILL
AND
OVERLAY

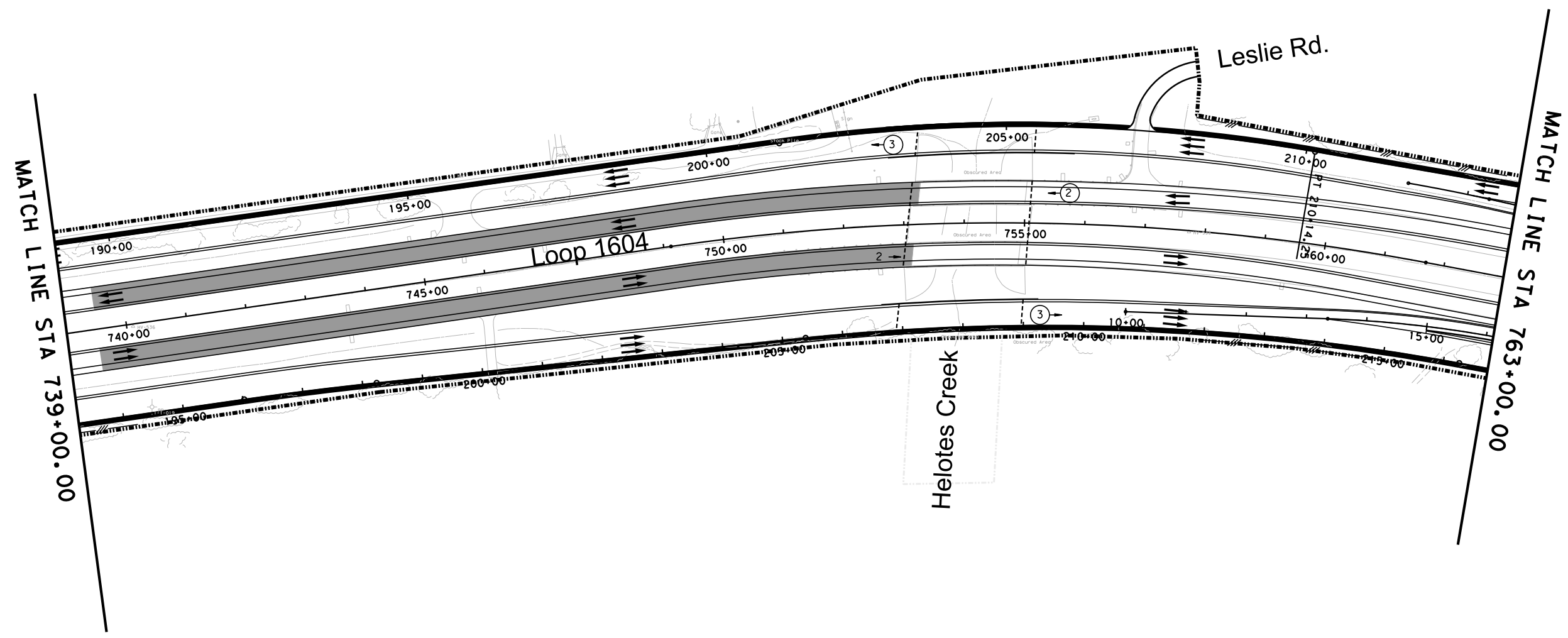
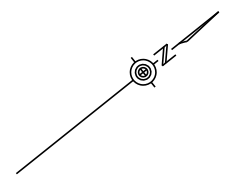
SHEET 4 OF 10

COUNTY: BEXAR	HIGHWAY: LOOP 1604	SHEET
DESIGN: GL, JS	GRAPHICS: GL	4
	CHECK: JS, GL	

FILE: Z:\Projects\VECO201WA_02.dgn\1604_LOMO4.dgn
DATE: 7/10/2013 TIME: 10:49:45 AM

LEGEND

-  LIMITS OF MILL AND OVERLAY
-  CONTROL-OF-ACCESS
-  RIGHT-OF-WAY
-  NUMBER OF TRAFFIC LANES
-  TRAFFIC DIRECTION



FILE: Z:\Projects\VECO201WA_02.dgn\1604_L10M05.dgn
 DATE: 7/10/2013 TIME: 10:49:45 AM








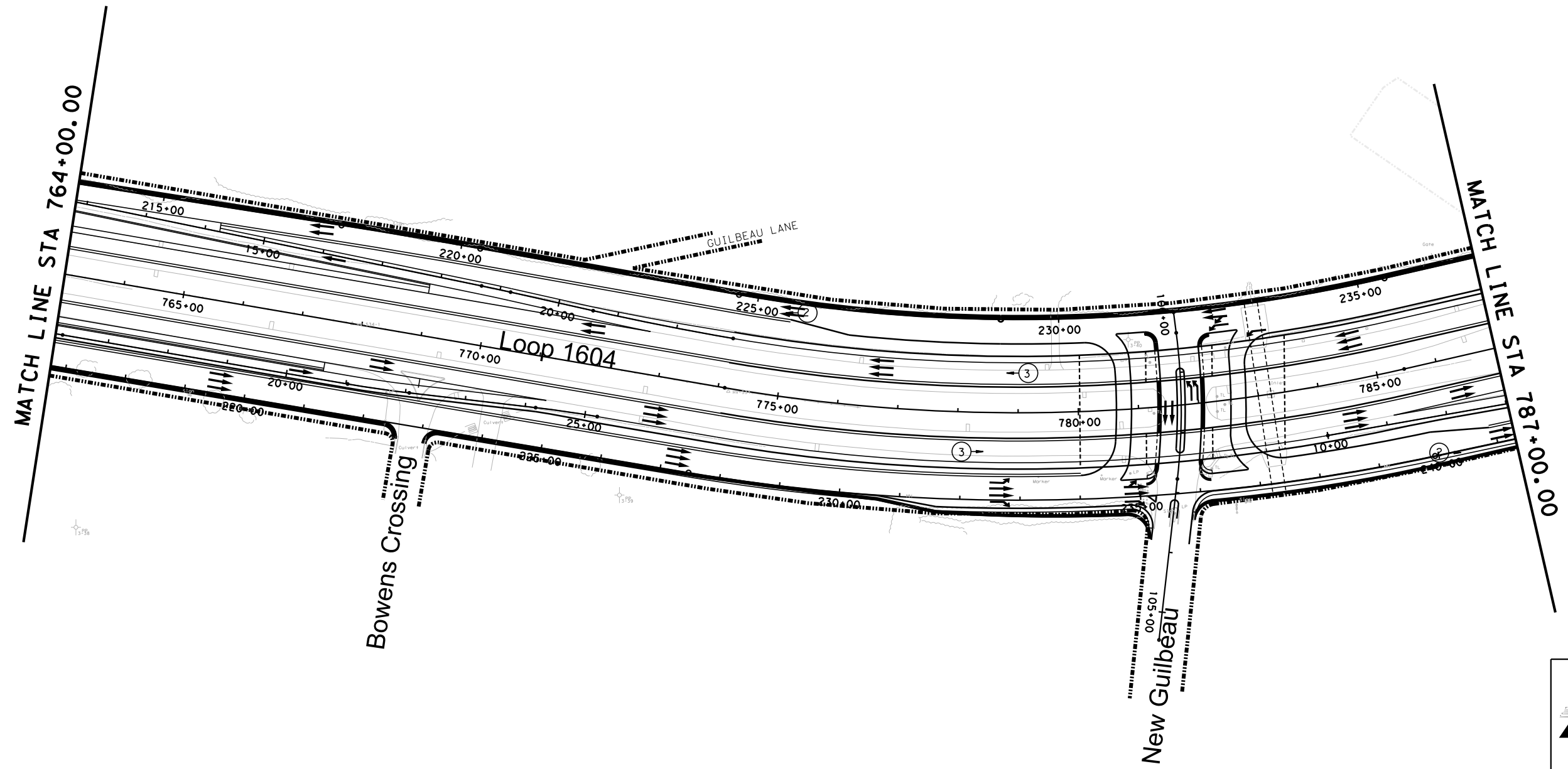
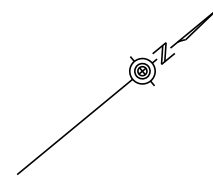
LOOP 1604 BASE SCOPE
 ATTACHMENT 1-1
 LIMITS OF MILL
 AND
 OVERLAY

SHEET 5 OF 10

COUNTY: BEXAR	HIGHWAY: LOOP 1604	SHEET
DESIGN: GL, JS	GRAPHICS: GL	CHECK: JS, GL
		5

LEGEND

-  LIMITS OF MILL AND OVERLAY
-  CONTROL-OF-ACCESS
-  RIGHT-OF-WAY
-  NUMBER OF TRAFFIC LANES
-  TRAFFIC DIRECTION








LOOP 1604 BASE SCOPE
ATTACHMENT 1-1
LIMITS OF MILL
AND
OVERLAY

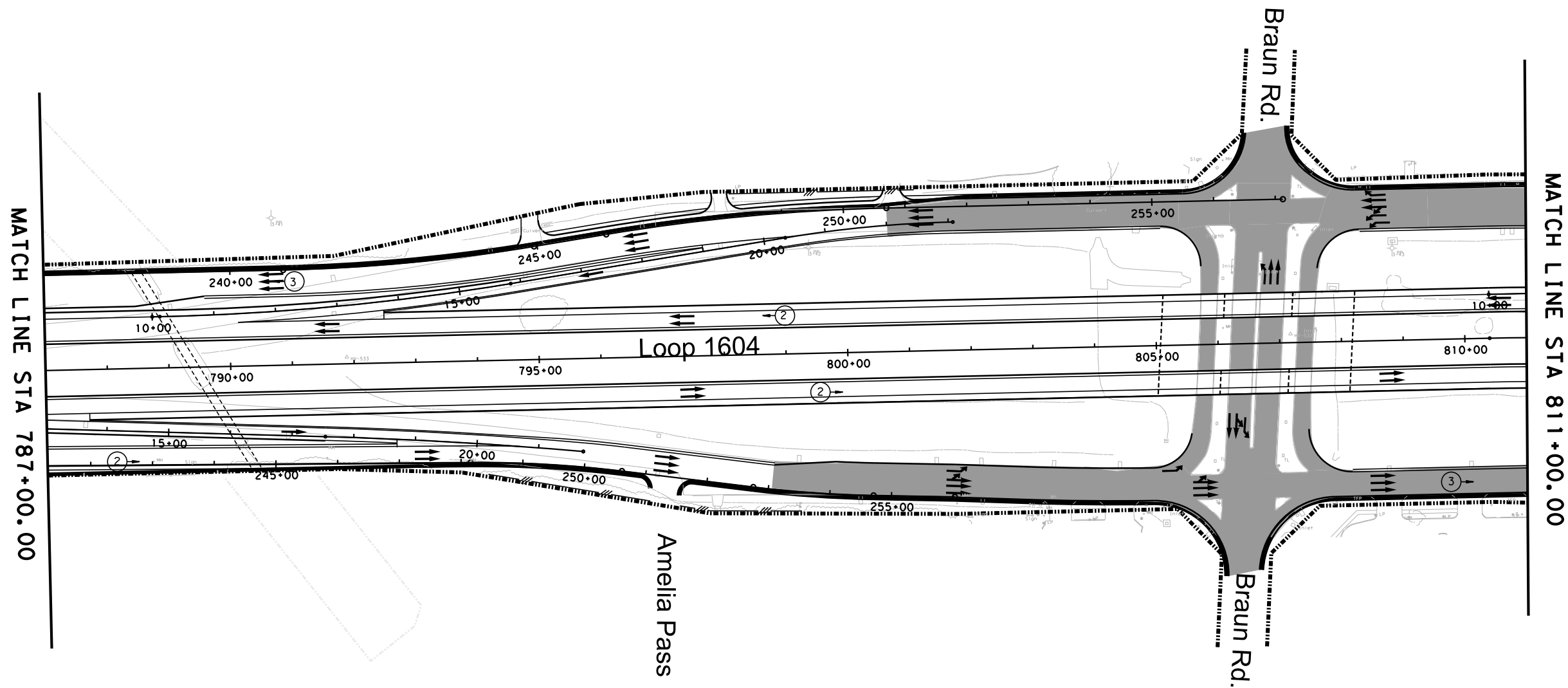
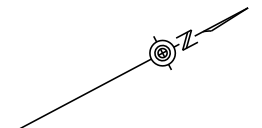
SHEET 6 OF 10

COUNTY: BEXAR	HIGHWAY: LOOP 1604	SHEET
DESIGN: GL, JS	GRAPHICS: GL	6
CHECK: JS, GL		

FILE: Z:\Projects\VECO201WA_02.dgn\1604_L10M06.dgn
 DATE: 7/10/2013 TIME: 10:49:46 AM

LEGEND

-  LIMITS OF MILL AND OVERLAY
-  CONTROL-OF-ACCESS
-  RIGHT-OF-WAY
-  NUMBER OF TRAFFIC LANES
-  TRAFFIC DIRECTION



MATCH LINE STA 787+00.00

MATCH LINE STA 811+00.00








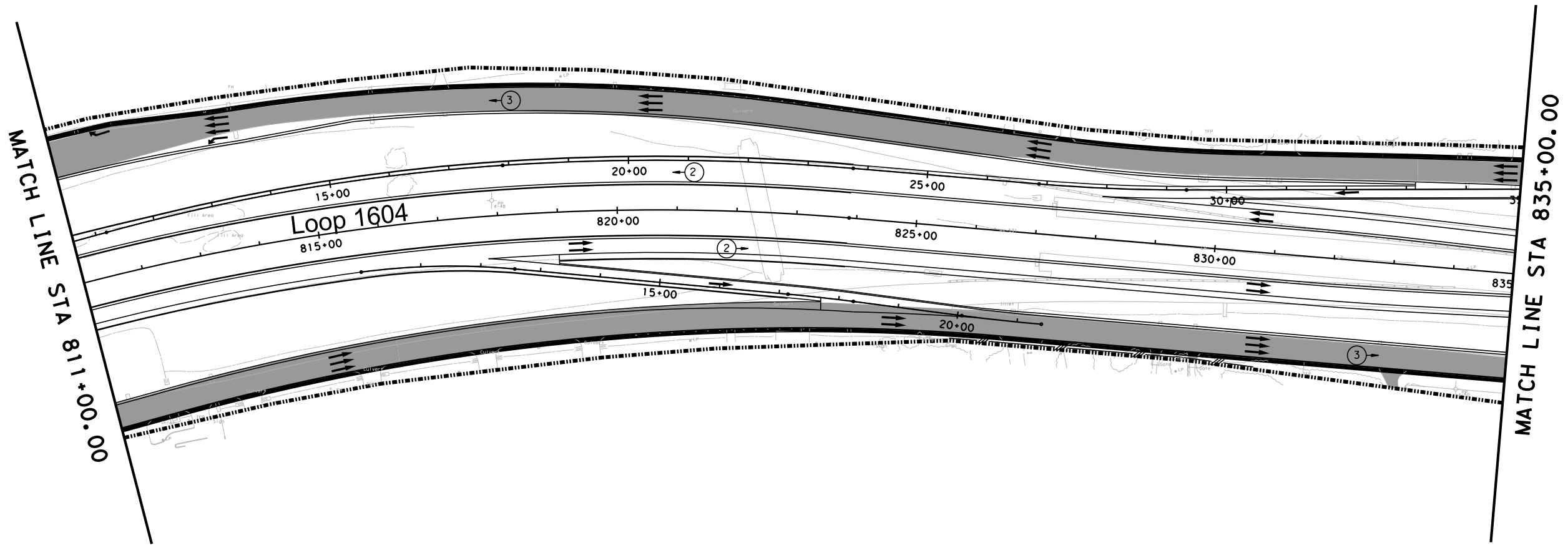
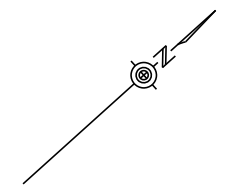
LOOP 1604 BASE SCOPE
ATTACHMENT 1-1
LIMITS OF MILL
AND
OVERLAY

SHEET 7 OF 10

COUNTY: BEXAR	HIGHWAY: LOOP 1604	SHEET
DESIGN: GL, JS	GRAPHICS: GL	CHECK: JS, GL
		7

LEGEND

-  LIMITS OF MILL AND OVERLAY
-  CONTROL-OF-ACCESS
-  RIGHT-OF-WAY
-  NUMBER OF TRAFFIC LANES
-  TRAFFIC DIRECTION



FILE: Z:\Projects\VECO201WA_02.dgn\1604_L10M08.dgn
 DATE: 7/10/2013 TIME: 10:49:16 AM








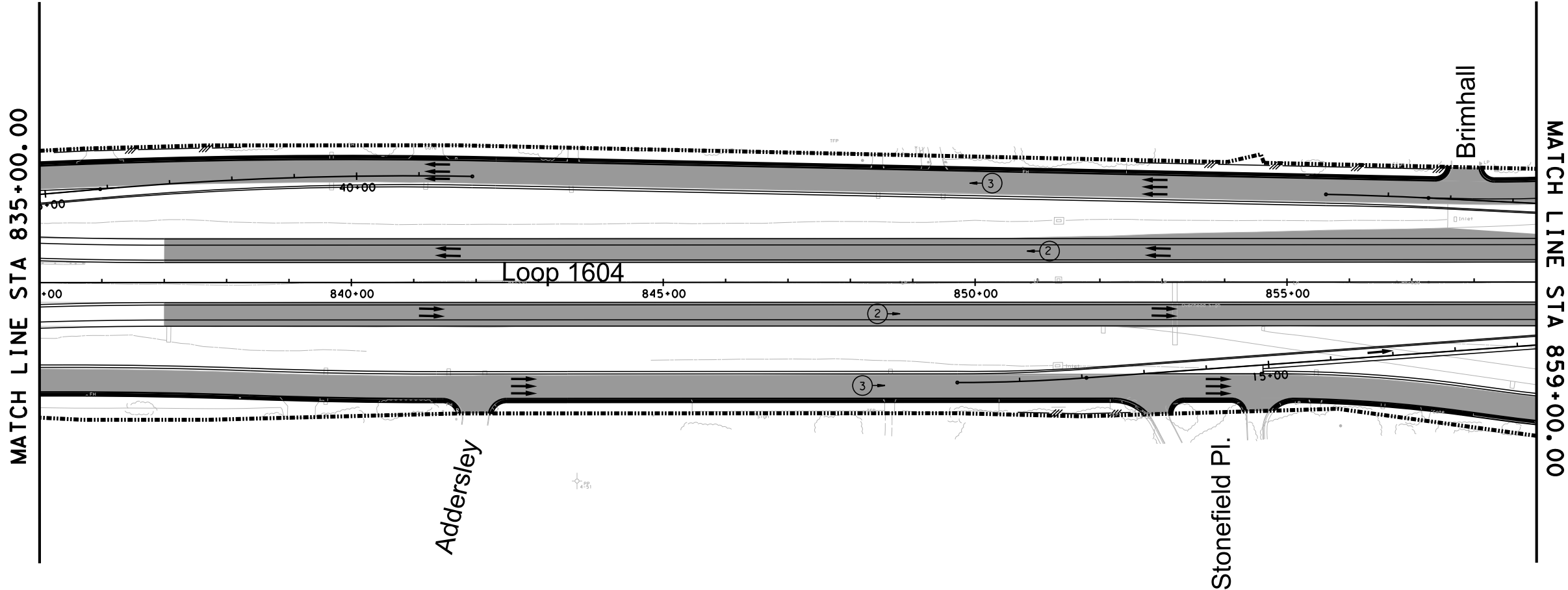
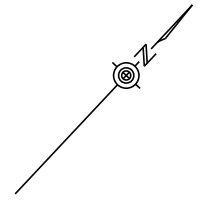
LOOP 1604 BASE SCOPE
 ATTACHMENT 1-1
 LIMITS OF MILL
 AND
 OVERLAY

SHEET 8 OF 10

COUNTY: BEXAR	HIGHWAY: LOOP 1604	SHEET
DESIGN: GL, JS	GRAPHICS: GL	8
CHECK: JS, GL		

LEGEND

-  LIMITS OF MILL AND OVERLAY
-  CONTROL-OF-ACCESS
-  RIGHT-OF-WAY
-  NUMBER OF TRAFFIC LANES
-  TRAFFIC DIRECTION



MATCH LINE STA 835+00.00

MATCH LINE STA 859+00.00

FILE: Z:\Projects\VECO201WA_02.dgn\1604_L1M09.dgn
DATE: 7/10/2013 TIME: 10:49:17 AM








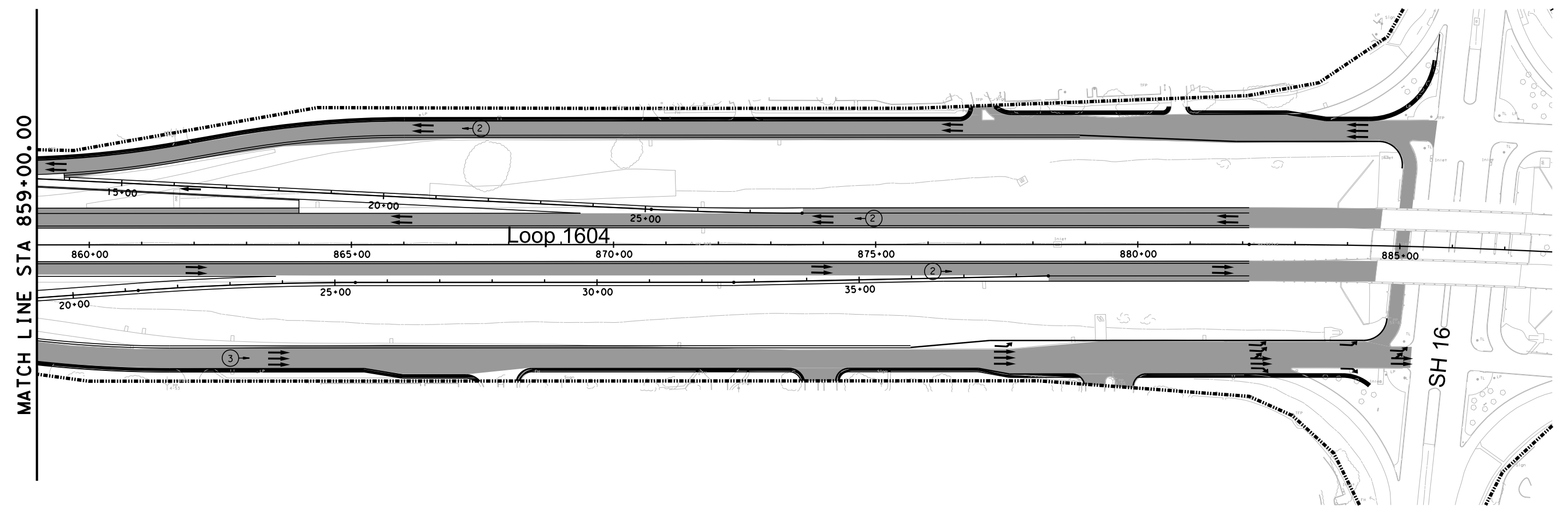
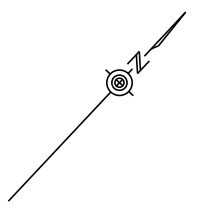
LOOP 1604 BASE SCOPE
ATTACHMENT 1-1
LIMITS OF MILL
AND
OVERLAY

SHEET 9 OF 10

COUNTY: BEXAR	HIGHWAY: LOOP 1604	SHEET
DESIGN: GL, JS	GRAPHICS: GL	9
		CHECK: JS, GL

LEGEND

-  LIMITS OF MILL AND OVERLAY
-  CONTROL-OF-ACCESS
-  RIGHT-OF-WAY
-  NUMBER OF TRAFFIC LANES
-  TRAFFIC DIRECTION



LOOP 1604 BASE SCOPE
ATTACHMENT 1-1
LIMITS OF MILL
AND
OVERLAY

SHEET 10 OF 10

COUNTY: BEXAR	HIGHWAY: LOOP 1604	SHEET 10
DESIGN: GL, JS	GRAPHICS: GL	CHECK: JS, GL

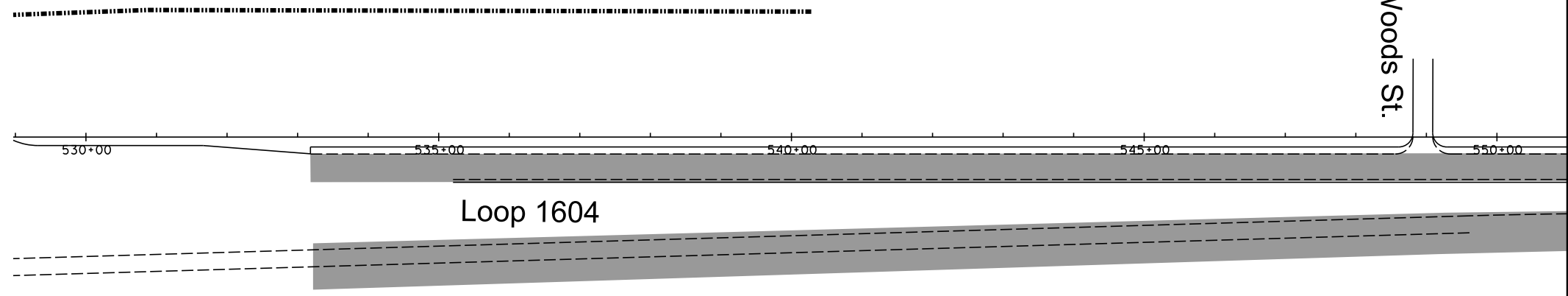
FILE: Z:\Projects\VECO201WA_02.dgn\1604_LOMO.dgn
 DATE: 7/10/2013 TIME: 10:49:17 AM

TEXAS DEPARTMENT OF TRANSPORTATION
TECHNICAL PROVISIONS
FOR
LOOP 1604 WESTERN EXTENSION
DESIGN-BUILD PROJECT

ATTACHMENT 1-2
OPTION LIMITS OF MILL AND OVERLAY

JULY 12, 2013

FILE: Z:\Projects\VECO201WA 02\new spider Files\alt3_Overlay01.dgn
 DATE: 7/9/2013 TIME: 3:44:32 PM

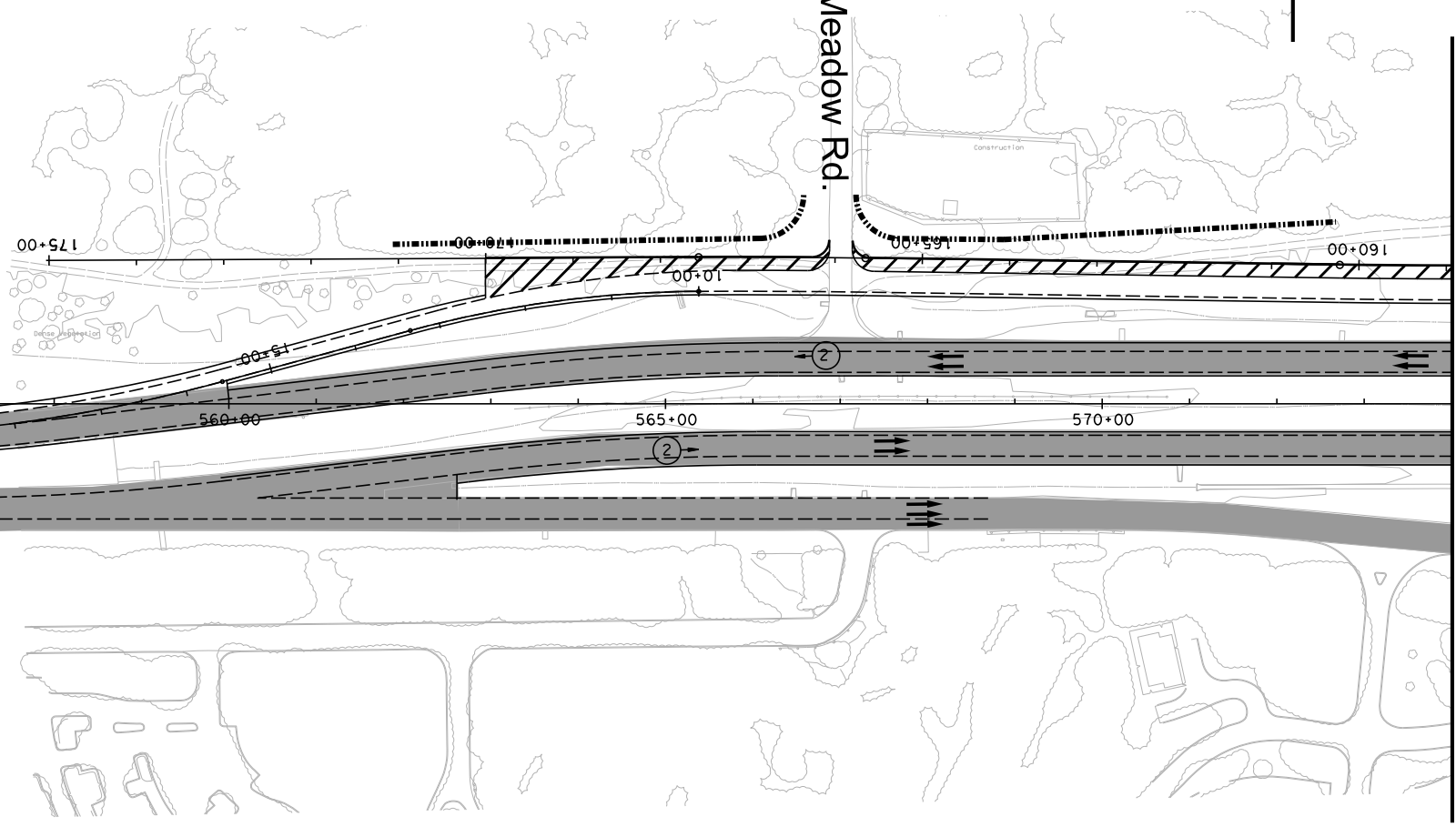


Loop 1604

Misty Woods St.

MATCH LINE STA 551+00.00






MATCH LINE STA 551+00.00

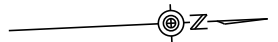


Loop 1604

Valley Meadow Rd.

MATCH LINE STA 574+00.00

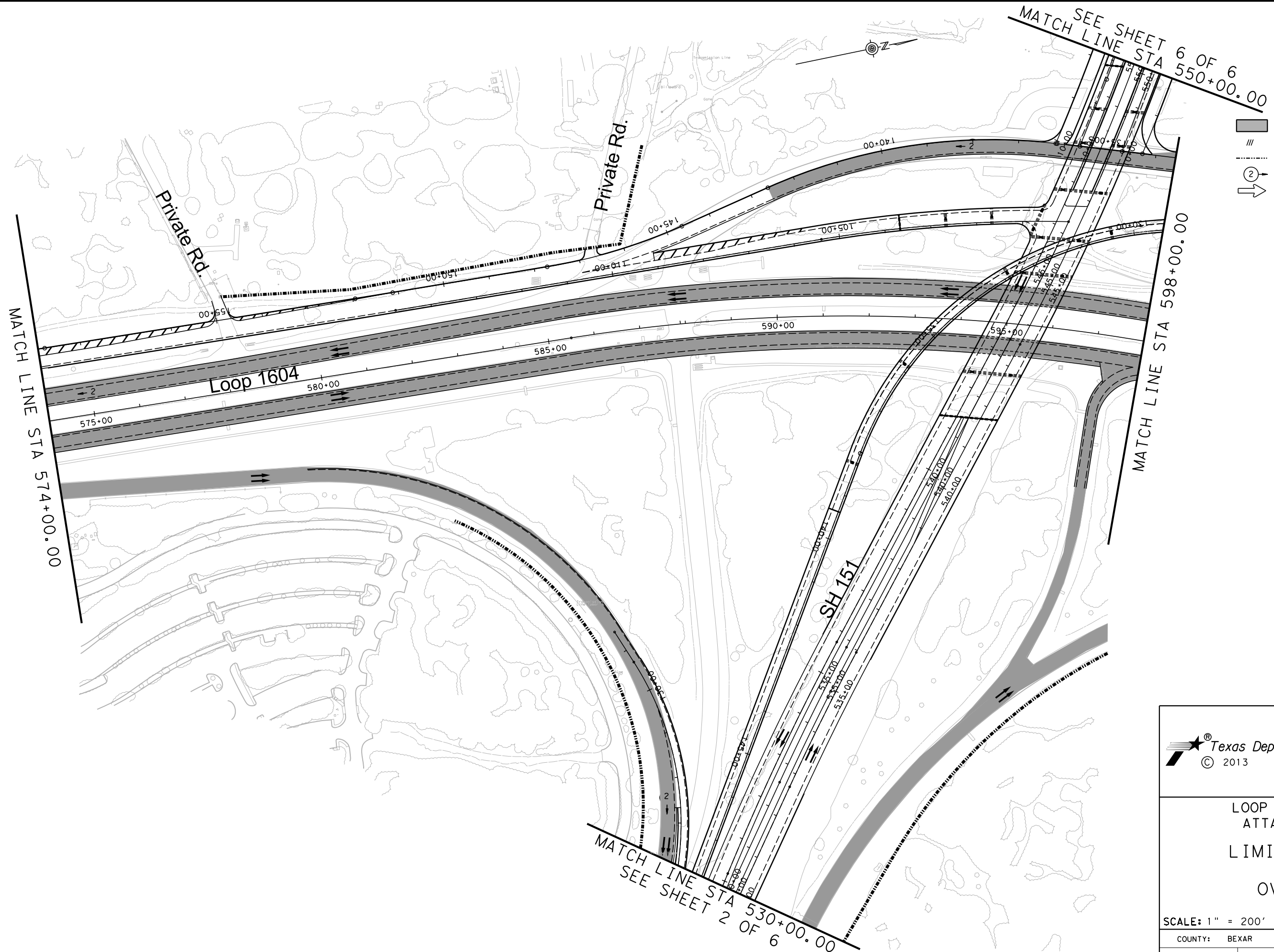
- LEGEND**
-  LIMITS OF MILL AND OVERLAY
 -  CONTROL-OF-ACCESS
 -  RIGHT-OF-WAY
 -  NUMBER OF TRAFFIC LANES
 -  TRAFFIC DIRECTION



LOOP 1604 OPTION
 ATTACHMENT 1-2
 LIMITS OF MILL
 AND
 OVERLAY

SCALE: 1" = 200'		SHEET 1 OF 6	
COUNTY: BEXAR	HIGHWAY: LOOP 1604/151	SHEET 1	
DESIGN: GL, JS	GRAPHICS: GL	CHECK: JS, GL	






FILE: Z:\Projects\VECO201WA_02\new_spolder_files\att3_Overlay02.dgn
 DATE: 7/9/2013 TIME: 3:44:33 PM

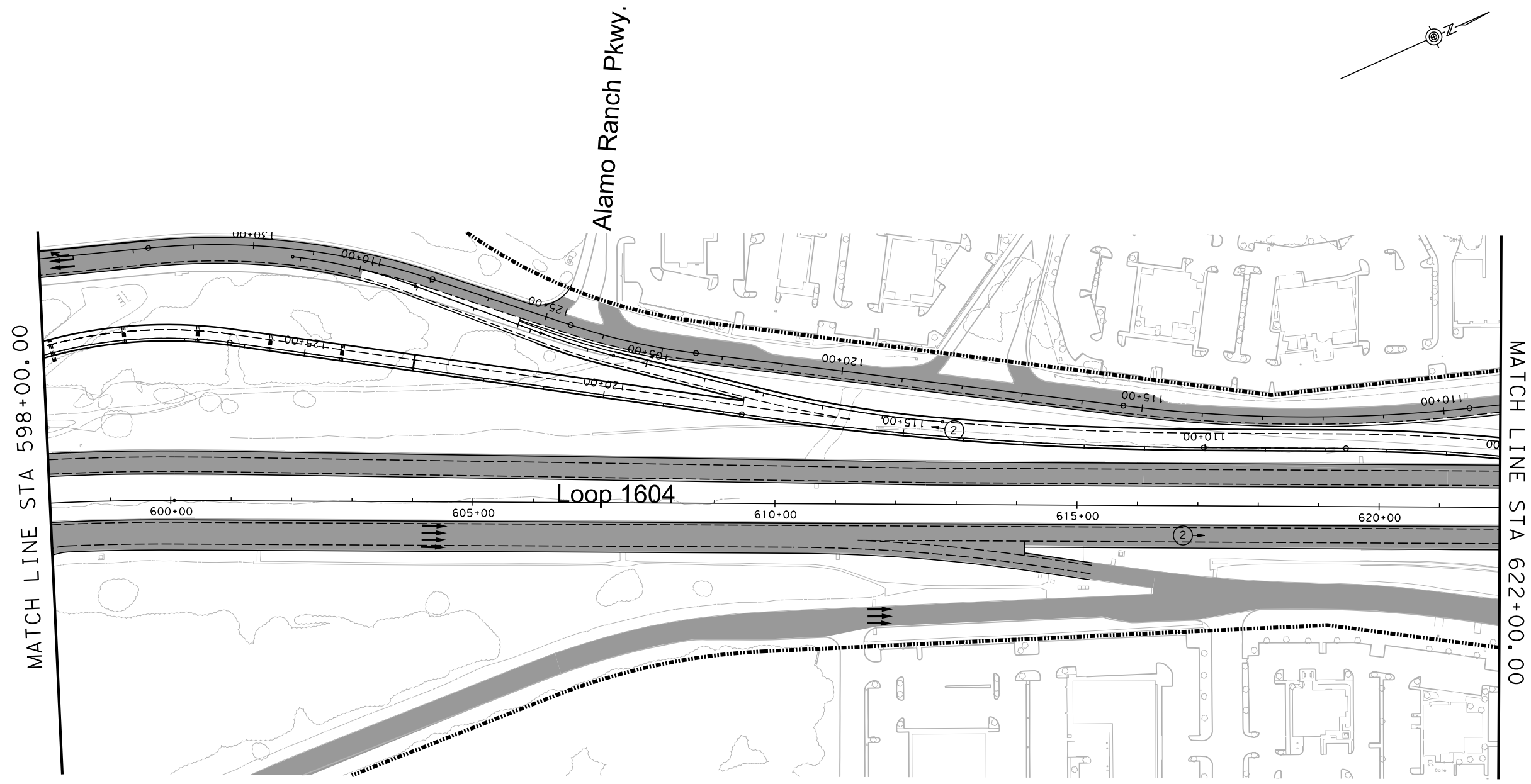
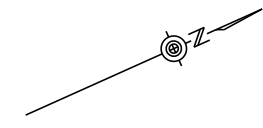


LOOP 1604 OPTION
 ATTACHMENT 1-2
 LIMITS OF MILL
 AND
 OVERLAY

SCALE: 1" = 200'		SHEET 2 OF 6	
COUNTY: BEXAR	HIGHWAY: LOOP 1604/151	SHEET 2	
DESIGN: GL, JS	GRAPHICS: GL	CHECK: JS, GL	

LEGEND

-  LIMITS OF MILL AND OVERLAY
-  CONTROL-OF-ACCESS
-  RIGHT-OF-WAY
-  NUMBER OF TRAFFIC LANES
-  TRAFFIC DIRECTION



FILE: Z:\Projects\VECO201WA 02\new spider Files\alt3_Overlay03.dgn
 DATE: 7/9/2013 TIME: 3:44:34 PM


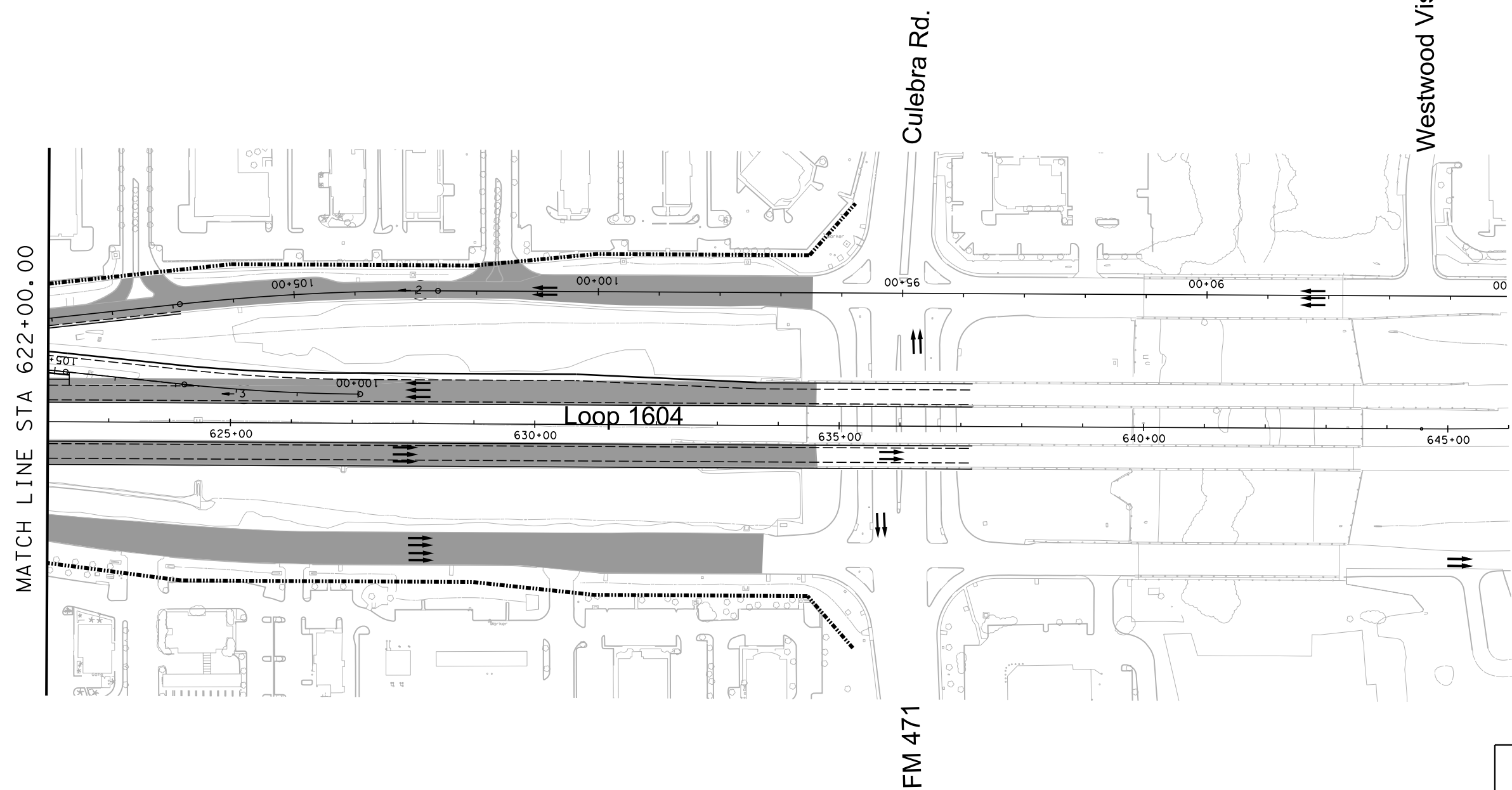


LOOP 1604 OPTION
 ATTACHMENT 1-2
 LIMITS OF MILL
 AND
 OVERLAY

SCALE: 1" = 200' SHEET 3 OF 6

COUNTY: BEXAR	HIGHWAY: LOOP 1604/151	SHEET 3
DESIGN: GL, JS	GRAPHICS: GL	CHECK: JS, GL

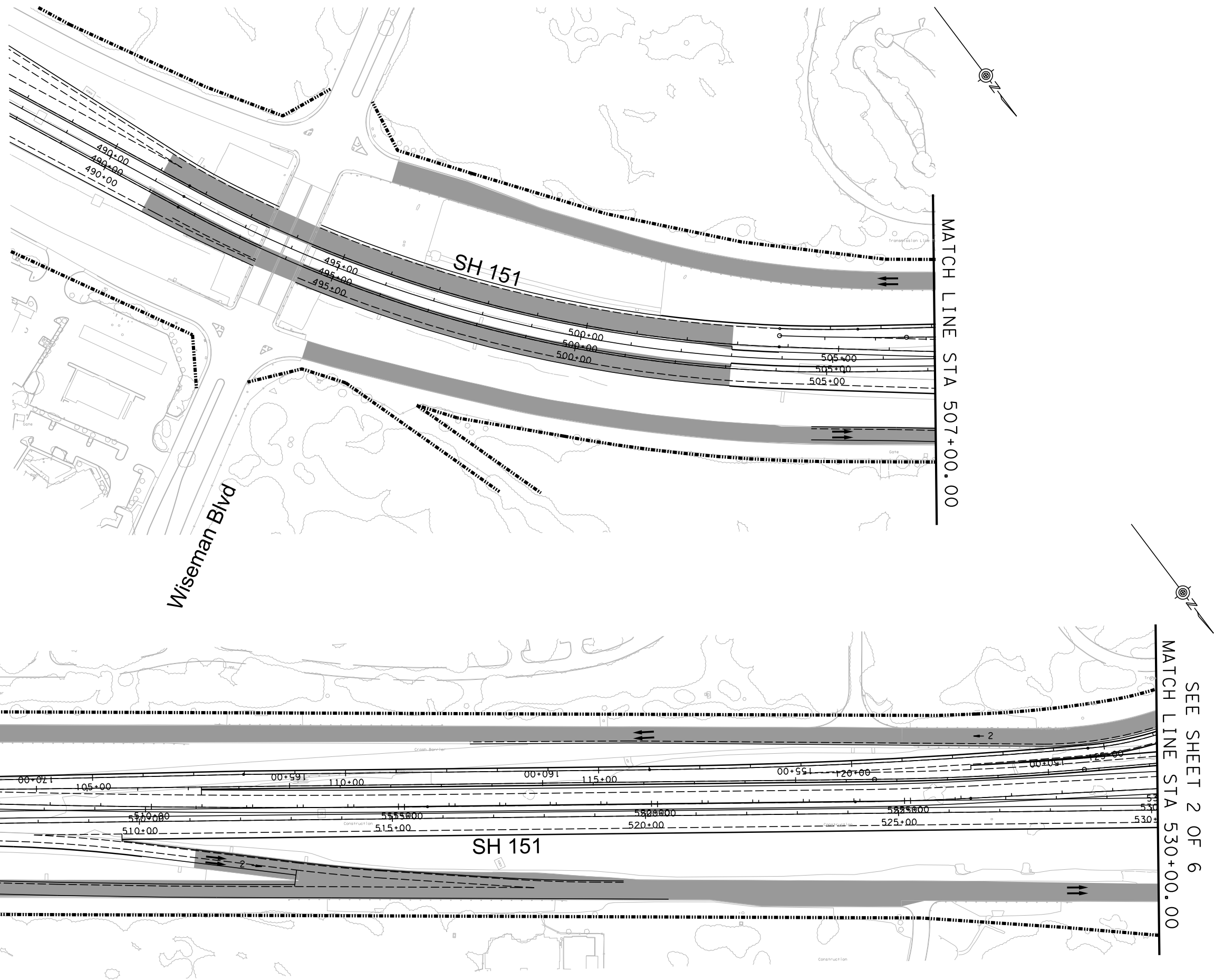
FILE: Z:\Projects\VECO201WA 02\new spider Files\alt3_Overlay04.dgn
 DATE: 7/9/2013 TIME: 3:44:34 PM



LOOP 1604 OPTION
 ATTACHMENT 1-2
 LIMITS OF MILL
 AND
 OVERLAY

SCALE: 1" = 200'		SHEET 4 OF 6	
COUNTY: BEXAR	HIGHWAY: LOOP 1604/151	SHEET 4	
DESIGN: GL, JS	GRAPHICS: GL	CHECK: JS, GL	

FILE: Z:\Projects\VE0201WA 02\new spider files\alt3_Overlay05.dgn
 DATE: 7/9/2013 TIME: 3:44:35 PM



- LEGEND**
- LIMITS OF MILL AND OVERLAY
 - CONTROL-OF-ACCESS
 - RIGHT-OF-WAY
 - 2 NUMBER OF TRAFFIC LANES
 - TRAFFIC DIRECTION

MATCH LINE STA 507+00.00

MATCH LINE STA 507+00.00

SEE SHEET 2 OF 6
 MATCH LINE STA 530+00.00








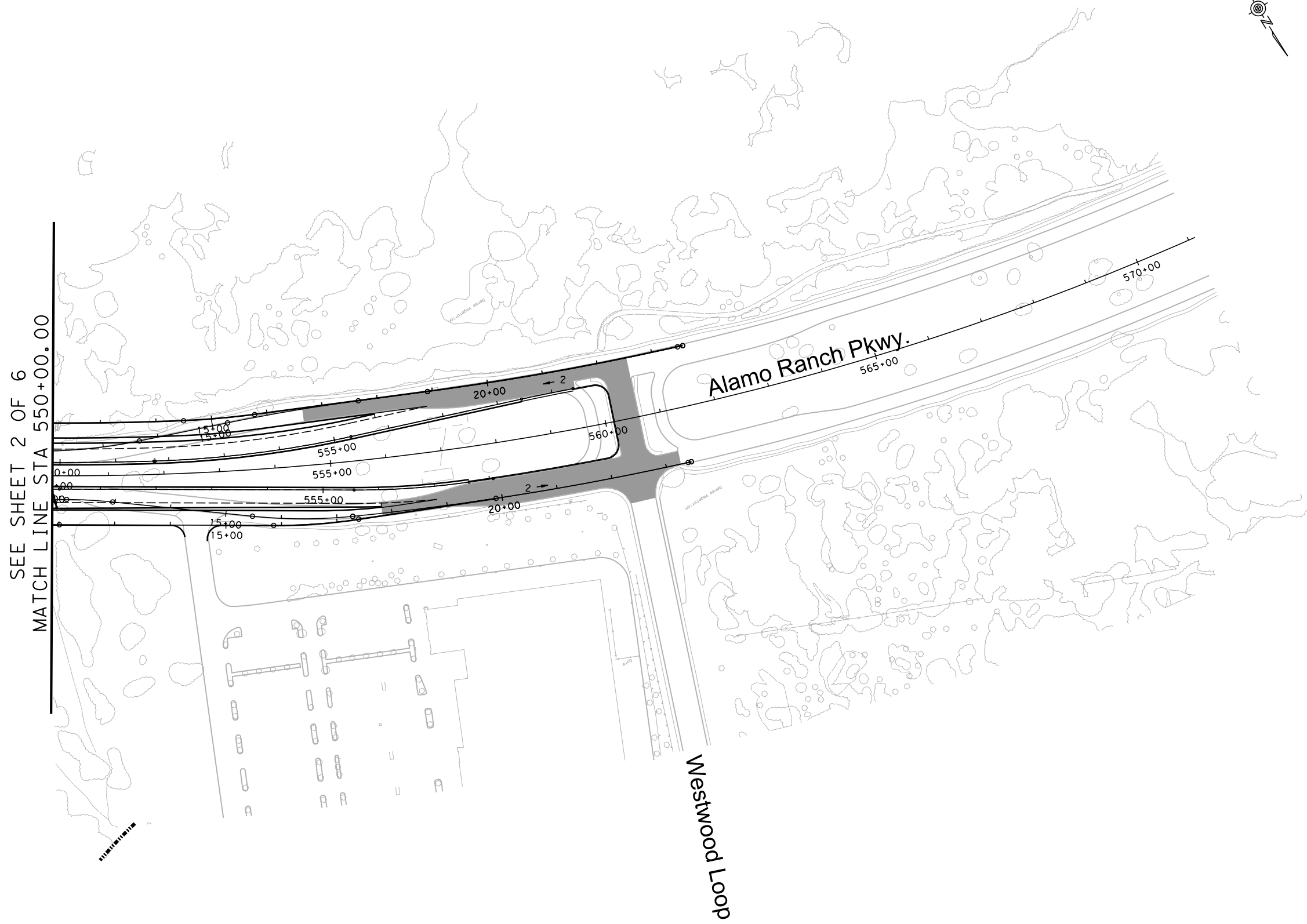
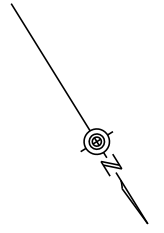
LOOP 1604 OPTION
 ATTACHMENT 1-2
 LIMITS OF MILL
 AND
 OVERLAY

SCALE: 1" = 200'		SHEET 5 OF 6	
COUNTY: BEXAR	HIGHWAY: LOOP 1604/151	SHEET 5	
DESIGN: GL, JS	GRAPHICS: GL	CHECK: JS, GL	

FILE: Z:\Projects\VECO201WA 02\new spider Files\alt3_Overlay06.dgn
 DATE: 7/9/2013 TIME: 3:44:36 PM

SEE SHEET 2 OF 6
 MATCH LINE STA 550+00.00

- LEGEND**
-  LIMITS OF MILL AND OVERLAY
 -  CONTROL-OF-ACCESS
 -  RIGHT-OF-WAY
 -  NUMBER OF TRAFFIC LANES
 -  TRAFFIC DIRECTION



LOOP 1604 OPTION
 ATTACHMENT 1-2
 LIMITS OF MILL
 AND
 OVERLAY

SCALE: 1" = 200' SHEET 6 OF 6

COUNTY: BEXAR	HIGHWAY: LOOP 1604/151	SHEET 6
DESIGN: GL, JS	GRAPHICS: GL	CHECK: JS, GL