


Utility Conflict Matrix
1/18/17

Project: US 290/SH 71
County: Travis

Limits:
CSJ #

CONFLICT NUMBER	UTILITY INFORMATION						REFERENCE LOCATION							CONFLICT BASED ON QUALITY LEVEL				COMMENTS
	TYPE	SIZE	DEPTH AT CONFLICT	MATERIAL	OWNER	CONTACT	APPROX. LOCATION	L/R Xing	NSEW	NEW START STATION	NEW O/S	NEW END STATION	NEW O/S	D	C	B	A	
1	TELE			FO/TuG	ATT	Hugo Vasquez 512.870.4943 hv5621@att.com		L	N	203+79	74.0	230+94	59.2			X		3 lines
2	TELE			MH	ATT	Hugo Vasquez 512.870.4943 hv5621@att.com		L	N	204+79	74.0					X		
3	TELE			MH	ATT	Hugo Vasquez 512.870.4943 hv5621@att.com		L	N	230+94	59.2					X		
4	TELE			FO	ATT	Hugo Vasquez 512.870.4943 hv5621@att.com		L	N	230+94	59.2	241+77	22.6			X		
5	TELE			MH	ATT	Hugo Vasquez 512.870.4943 hv5621@att.com		L	N	241+77	22.6					X		
6	TELE			FO	ATT	Hugo Vasquez 512.870.4943 hv5621@att.com		L	N	241+77	22.6	247+59	24.1			X		




Utility Conflict Matrix
1/18/17

Project: US 290/SH 71
County: Travis

Limits:
CSJ #

CONFLICT NUMBER	UTILITY INFORMATION						REFERENCE LOCATION							CONFLICT BASED ON QUALITY LEVEL				COMMENTS
	TYPE	SIZE	DEPTH AT CONFLICT	MATERIAL	OWNER	CONTACT	APPROX. LOCATION	L/R Xing	NSEW	NEW START STATION	NEW O/S	NEW END STATION	NEW O/S	D	C	B	A	
7	TELE			MH	ATT	Hugo Vasquez 512.870.4943 hv5621@att.com		L	N	247+59	24.1					X		
8	TELE			FO	ATT	Hugo Vasquez 512.870.4943 hv5621@att.com		XING	S	247+59	24.1	247+59	77.3			X		
9	TELE			FO	ATT	Hugo Vasquez 512.870.4943 hv5621@att.com		R	S	247+59	77.3	250+71	66.4			X		
10	TELE			MH	ATT	Hugo Vasquez 512.870.4943 hv5621@att.com		R	S	250+71	66.4					X		
11	TELE			FO	ATT	Hugo Vasquez 512.870.4943 hv5621@att.com		R	S	250+71	66.4	259+68	35.2			X		
12	TELE			MH	ATT	Hugo Vasquez 512.870.4943 hv5621@att.com		R	S	259+68	35.2					X		
13	TELE			FO	ATT	Hugo Vasquez 512.870.4943 hv5621@att.com		R	S	259+68	35.2	260+25	31.6			X		
14	TELE			FO	ATT	Hugo Vasquez 512.870.4943 hv5621@att.com		XING	N	260+25	31.6	260+20	99.7			X		



Utility Conflict Matrix
1/18/17

Project: US 290/SH 71
County: Travis

Limits:
CSJ #

CONFLICT NUMBER	UTILITY INFORMATION						REFERENCE LOCATION							CONFLICT BASED ON QUALITY LEVEL				COMMENTS
	TYPE	SIZE	DEPTH AT CONFLICT	MATERIAL	OWNER	CONTACT	APPROX. LOCATION	L/R Xing	NSEW	NEW START STATION	NEW O/S	NEW END STATION	NEW O/S	D	C	B	A	
15	TELE			FO	ATT	Hugo Vasquez 512.870.4943 hv5621@att.com		L	N	260+20	99.7	260+49	95.8			X		
16	TELE			MH	ATT	Hugo Vasquez 512.870.4943 hv5621@att.com		L	N	260+49	95.8					X		
17	TELE			FO	ATT	Hugo Vasquez 512.870.4943 hv5621@att.com		L	N	260+49	95.8	260+89	181.7			X		
18	TELE			FO	ATT	Hugo Vasquez 512.870.4943 hv5621@att.com		L	N	260+49	95.8	265+24	133.4			X		
19	TELE			MH	ATT	Hugo Vasquez 512.870.4943 hv5621@att.com		L	N	265+24	133.4					X		
20	TELE			FO	ATT	Hugo Vasquez 512.870.4943 hv5621@att.com		L	N	265+24	133.4	269+96	154.0			X		
21	TELE			MH	ATT	Hugo Vasquez 512.870.4943 hv5621@att.com		L	N	269+96	154.0					X		
22	TELE			MH	ATT	Hugo Vasquez 512.870.4943 hv5621@att.com		L	N	281+14	179.5					X		



Utility Conflict Matrix
1/18/17

Project: US 290/SH 71
County: Travis

Limits:
CSJ #

CONFLICT NUMBER	UTILITY INFORMATION						REFERENCE LOCATION							CONFLICT BASED ON QUALITY LEVEL				COMMENTS
	TYPE	SIZE	DEPTH AT CONFLICT	MATERIAL	OWNER	CONTACT	APPROX. LOCATION	L/R Xing	NSEW	NEW START STATION	NEW O/S	NEW END STATION	NEW O/S	D	C	B	A	
23	TELE			FO	ATT	Hugo Vasquez 512.870.4943 hv5621@att.com		L	N	282+83	184.2					X		
24	TELE			FO	ATT	Hugo Vasquez 512.870.4943 hv5621@att.com		XING	NS	282+83	184.2	282+83	218.3			X		
25	TELE			MH	ATT	Hugo Vasquez 512.870.4943 hv5621@att.com		R	S	28283	218.3					X		
26	TELE			FO	ATT	Hugo Vasquez 512.870.4943 hv5621@att.com		R	S	282+83	218.3	289+57	198.1			X		
27	TELE			MH	ATT	Hugo Vasquez 512.870.4943 hv5621@att.com		R	S	289+57	198.1					X		
28	TELE			FO	ATT	Hugo Vasquez 512.870.4943 hv5621@att.com		R	S	289+57	195.7	296+55	195.8			X		
29	TELE			MH	ATT	Hugo Vasquez 512.870.4943 hv5621@att.com		R	S	296+55	195.8					X		
30	TELE			FO	ATT	Hugo Vasquez 512.870.4943 hv5621@att.com		R	S	296+55	195.8	303+66	202.4			X		



Utility Conflict Matrix
1/18/17

Project: US 290/SH 71
County: Travis

Limits:
CSJ #

CONFLICT NUMBER	UTILITY INFORMATION						REFERENCE LOCATION							CONFLICT BASED ON QUALITY LEVEL				COMMENTS
	TYPE	SIZE	DEPTH AT CONFLICT	MATERIAL	OWNER	CONTACT	APPROX. LOCATION	L/R Xing	NSEW	NEW START STATION	NEW O/S	NEW END STATION	NEW O/S	D	C	B	A	
31	TELE			MH	ATT	Hugo Vasquez 512.870.4943 hv5621@att.com		R	S	303+66	202.4					X		
32	TELE			MH	ATT	Hugo Vasquez 512.870.4943 hv5621@att.com		R	S	303+74	202.3					X		
33	TELE			FO	ATT	Hugo Vasquez 512.870.4943 hv5621@att.com		R	S	303+74	202.3	305+86	234.0			X		
34	TELE			TuG	ATT	Hugo Vasquez 512.870.4943 hv5621@att.com		XING	N	259+68	35.3	261+23	98.0			X		
35	TELE			TuG	ATT	Hugo Vasquez 512.870.4943 hv5621@att.com		R	N	259+68	35.2	266+14	29.4			X		
36	TELE			MH	ATT	Hugo Vasquez 512.870.4943 hv5621@att.com		R	N	266+14	29.4					X		
37	TELE			FO/TuG	ATT	Hugo Vasquez 512.870.4943 hv5621@att.com		R	N	266+14	29.4	271+59	10.0			X		
38	TELE			MH	ATT	Hugo Vasquez 512.870.4943 hv5621@att.com		R	N	271+59	10.0					X		




Utility Conflict Matrix
1/18/17

Project: US 290/SH 71
County: Travis

Limits:
CSJ #

CONFLICT NUMBER	UTILITY INFORMATION						REFERENCE LOCATION							CONFLICT BASED ON QUALITY LEVEL				COMMENTS
	TYPE	SIZE	DEPTH AT CONFLICT	MATERIAL	OWNER	CONTACT	APPROX. LOCATION	L/R Xing	NSEW	NEW START STATION	NEW O/S	NEW END STATION	NEW O/S	D	C	B	A	
39	TELE			FO/TuG	ATT	Hugo Vasquez 512.870.4943 hv5621@att.com		L/R	N	271+59	10.0	277+90	17.5			X		
40	TELE			MH	ATT	Hugo Vasquez 512.870.4943 hv5621@att.com		L	N	277+90	17.5					X		
41	TELE			FO/TuG	ATT	Hugo Vasquez 512.870.4943 hv5621@att.com		L	N	277+90	17.5	284+42	31.4			X		
42	TELE			MH	ATT	Hugo Vasquez 512.870.4943 hv5621@att.com		L	N	284+42	31.4					X		
43	TELE			TuG	ATT	Hugo Vasquez 512.870.4943 hv5621@att.com		XING	NS	282+02	230.0	284+42	31.4			X		
44	TELE			FO	ATT	Hugo Vasquez 512.870.4943 hv5621@att.com		L	N	284+42	31.4	289+40	29.9			X		
45	TELE			MH	ATT	Hugo Vasquez 512.870.4943 hv5621@att.com		L	N	289+40	29.9					X		
46	TELE			FO	ATT	Hugo Vasquez 512.870.4943 hv5621@att.com		L	N	289+40	29.9	296+14	29.5			X		




Utility Conflict Matrix
1/18/17

Project: US 290/SH 71
County: Travis

Limits:
CSJ #

CONFLICT NUMBER	UTILITY INFORMATION						REFERENCE LOCATION							CONFLICT BASED ON QUALITY LEVEL				COMMENTS
	TYPE	SIZE	DEPTH AT CONFLICT	MATERIAL	OWNER	CONTACT	APPROX. LOCATION	L/R Xing	NSEW	NEW START STATION	NEW O/S	NEW END STATION	NEW O/S	D	C	B	A	
47	TELE			MH	ATT	Hugo Vasquez 512.870.4943 hv5621@att.com		L	N	296+14	29.5					X		
48	TELE			FO	ATT	Hugo Vasquez 512.870.4943 hv5621@att.com		L	N	296+14	29.5	301+79	13.0			X		
49	TELE			MH	ATT	Hugo Vasquez 512.870.4943 hv5621@att.com		L	N	301+79	13.0					X		
50	TELE			FO	ATT	Hugo Vasquez 512.870.4943 hv5621@att.com		L	N	301+79	13.0	306+55	4.6			X		
51	TELE			MH	ATT	Hugo Vasquez 512.870.4943 hv5621@att.com		L	N	306+55	4.6					X		
52	TELE			FO/TuG(2)	ATT	Hugo Vasquez 512.870.4943 hv5621@att.com	These lines are coming from 1626	XING	SN	305+40	296.5	306+55	4.6			X		
53	TELE			TuG	ATT	Hugo Vasquez 512.870.4943 hv5621@att.com		XING	SN	306+55	4.6	306+98	154.8			X		
54	TELE			MH	ATT	Hugo Vasquez 512.870.4943 hv5621@att.com		L	N	306+98	154.8					X		



Utility Conflict Matrix
1/18/17

Project: US 290/SH 71
County: Travis

Limits:
CSJ #

CONFLICT NUMBER	UTILITY INFORMATION						REFERENCE LOCATION							CONFLICT BASED ON QUALITY LEVEL				COMMENTS
	TYPE	SIZE	DEPTH AT CONFLICT	MATERIAL	OWNER	CONTACT	APPROX. LOCATION	L/R Xing	NSEW	NEW START STATION	NEW O/S	NEW END STATION	NEW O/S	D	C	B	A	
55	TELE			MH	ATT	Hugo Vasquez 512.870.4943 hv5621@att.com		L	N	307+08	150.2					X		
56	TELE			TuG(2)	ATT	Hugo Vasquez 512.870.4943 hv5621@att.com		L	N	307+08	150.2	317+45	147.5			X		
57	TELE			MH	ATT	Hugo Vasquez 512.870.4943 hv5621@att.com		L	N	317+45	147.5					X		
58	TELE			TuG(2)	ATT	Hugo Vasquez 512.870.4943 hv5621@att.com		L	N	317+45	147.5	319+32	119.7			X		
59	TELE			TuG(2)	ATT	Hugo Vasquez 512.870.4943 hv5621@att.com		XING	NS	319+32	119.7	319+26	29.9			X		
60	TELE			TuG(4)	ATT	Hugo Vasquez 512.870.4943 hv5621@att.com		L	N	306+55	4.6	309+85	1.7			X		
61	TELE			MH	ATT	Hugo Vasquez 512.870.4943 hv5621@att.com		L	N	309+85	1.7					X		
62	TELE			TuG(3)	ATT	Hugo Vasquez 512.870.4943 hv5621@att.com		LR	N	309+85	1.7	335+49	6.1			X		



Utility Conflict Matrix
1/18/17

Project: US 290/SH 71
County: Travis

Limits:
CSJ #

CONFLICT NUMBER	UTILITY INFORMATION						REFERENCE LOCATION							CONFLICT BASED ON QUALITY LEVEL				COMMENTS
	TYPE	SIZE	DEPTH AT CONFLICT	MATERIAL	OWNER	CONTACT	APPROX. LOCATION	L/R Xing	NSEW	NEW START STATION	NEW O/S	NEW END STATION	NEW O/S	D	C	B	A	
63	TELE			MH	ATT	Hugo Vasquez 512.870.4943 hv5621@att.com		L	N	335+49	6.1					X		
64	TELE			TuG(3)	ATT	Hugo Vasquez 512.870.4943 hv5621@att.com	Convict Hill Rd	XING	NS	335+49	6.1	335+49	300.0			X		
65	TELE			TuG	ATT	Hugo Vasquez 512.870.4943 hv5621@att.com		L	N	309+84	1.7	347+44	195.1			X		
66	TELE			MH	ATT	Hugo Vasquez 512.870.4943 hv5621@att.com		L	N	347+44	195.1					X		
67	TELE			TuG	ATT	Hugo Vasquez 512.870.4943 hv5621@att.com		L	N	347+44	195.1	350+78	189.7			X		
68	TELE			TuG(2)	ATT	Hugo Vasquez 512.870.4943 hv5621@att.com		XING	NS	350+78	189.7	350+41	14.1			X		
69	TELE			MH	ATT	Hugo Vasquez 512.870.4943 hv5621@att.com		R	S	350+41	14.1					X		
70	TELE			MH	ATT	Hugo Vasquez 512.870.4943 hv5621@att.com		R	S	350+31	13.9					X		




Utility Conflict Matrix
1/18/17

Project: US 290/SH 71
County: Travis

Limits:
CSJ #

CONFLICT NUMBER	UTILITY INFORMATION						REFERENCE LOCATION							CONFLICT BASED ON QUALITY LEVEL				COMMENTS
	TYPE	SIZE	DEPTH AT CONFLICT	MATERIAL	OWNER	CONTACT	APPROX. LOCATION	L/R Xing	NSEW	NEW START STATION	NEW O/S	NEW END STATION	NEW O/S	D	C	B	A	
71	TELE			TuG	ATT	Hugo Vasquez 512.870.4943 hv5621@att.com		XING	S	323+72	42.8	324+66	200.8			X		
72	TELE			TuG	ATT	Hugo Vasquez 512.870.4943 hv5621@att.com		L	N	346+83	229.5	348+64	204.7			X		
73	TELE			MH	ATT	Hugo Vasquez 512.870.4943 hv5621@att.com		L	N	348+64	204.7					X		
74	TELE			TuG	ATT	Hugo Vasquez 512.870.4943 hv5621@att.com		L	N	348+64	204.7	356+73	227.1			X		
75	TELE			TuG	ATT	Hugo Vasquez 512.870.4943 hv5621@att.com		L	N	356+73	227.1	357+33	261.3			X		
76	TELE			TuG	ATT	Hugo Vasquez 512.870.4943 hv5621@att.com	STUBBED AT POLE	L	N	371+66	219.7	371+92	141.0			X		
77	TELE			TuG	ATT	Hugo Vasquez 512.870.4943 hv5621@att.com	STUBBED AT POLE/WMCNN	L	N	371+66	219.7	383+06	163.1			X		
78	TELE			TuG	ATT	Hugo Vasquez 512.870.4943 hv5621@att.com	WMCNN NORTH	L	N	383+06	163.1	384+03	650.0			X		




Utility Conflict Matrix
1/18/17

Project: US 290/SH 71
County: Travis

Limits:
CSJ #

CONFLICT NUMBER	UTILITY INFORMATION						REFERENCE LOCATION							CONFLICT BASED ON QUALITY LEVEL				COMMENTS
	TYPE	SIZE	DEPTH AT CONFLICT	MATERIAL	OWNER	CONTACT	APPROX. LOCATION	L/R Xing	NSEW	NEW START STATION	NEW O/S	NEW END STATION	NEW O/S	D	C	B	A	
79	TELE			TuG	ATT	Hugo Vasquez 512.870.4943 hv5621@att.com	START WMCNN NORTH	XING	N	384+03	650.0	385+61	73.0			X		
80	TELE			MH	ATT	Hugo Vasquez 512.870.4943 hv5621@att.com		R	N	385+61	73.0					X		
81	TELE			TuG	ATT	Hugo Vasquez 512.870.4943 hv5621@att.com	WMCNN SOUTH	R	S	385+61	73.0	386+25	197.3			X		
82	TELE			MH	ATT	Hugo Vasquez 512.870.4943 hv5621@att.com	WMCNN SOUTH	R	S	386+07	198.0					X		
83	TELE			TuG	ATT	Hugo Vasquez 512.870.4943 hv5621@att.com	WMCNN SOUTH	R	S	386+07	198.0	386+50	400.0			X		
84	TELE			TuG(2)	ATT	Hugo Vasquez 512.870.4943 hv5621@att.com		L	N	385+61	73.0	402+72	158.0			X		
85	TELE			TuG(1)	ATT	Hugo Vasquez 512.870.4943 hv5621@att.com	POLE STUB AT PATTON RANCH RD	L	N	385+61	73.0	400+68	222.4			X		
86	TELE			TuG	ATT	Hugo Vasquez 512.870.4943 hv5621@att.com		L	N	399+91	87.3	401+62	197.4			X		




Utility Conflict Matrix
1/18/17

Project: US 290/SH 71
County: Travis

Limits:
CSJ #

CONFLICT NUMBER	UTILITY INFORMATION						REFERENCE LOCATION							CONFLICT BASED ON QUALITY LEVEL				COMMENTS
	TYPE	SIZE	DEPTH AT CONFLICT	MATERIAL	OWNER	CONTACT	APPROX. LOCATION	L/R Xing	NSEW	NEW START STATION	NEW O/S	NEW END STATION	NEW O/S	D	C	B	A	
87	TELE			MH	ATT	Hugo Vasquez 512.870.4943 hv5621@att.com		L	N	401+62	197.4					X		
88	TELE			TuG	ATT	Hugo Vasquez 512.870.4943 hv5621@att.com		L	N	401+13	206.9	401+62	197.4			X		
89	TELE			MH	ATT	Hugo Vasquez 512.870.4943 hv5621@att.com		L	N	401+13	206.9					X		
90	TELE			TuG	ATT	Hugo Vasquez 512.870.4943 hv5621@att.com		L	N	401+20	246.5	401+13	206.9			X		
91	TELE			MH	ATT	Hugo Vasquez 512.870.4943 hv5621@att.com		L	N	401+20	246.5					X		
92	TELE			TuG	ATT	Hugo Vasquez 512.870.4943 hv5621@att.com		R	S	407+37	133.9					X		
93	TELE			TuG	ATT	Hugo Vasquez 512.870.4943 hv5621@att.com		XING	SN	407+63	132.8	408+56	142.3			X		
94	TELE			MH	ATT	Hugo Vasquez 512.870.4943 hv5621@att.com		R	S	407+63	132.8					X		



Utility Conflict Matrix
1/18/17

Project: US 290/SH 71
County: Travis

Limits:
CSJ #

CONFLICT NUMBER	UTILITY INFORMATION						REFERENCE LOCATION							CONFLICT BASED ON QUALITY LEVEL				COMMENTS
	TYPE	SIZE	DEPTH AT CONFLICT	MATERIAL	OWNER	CONTACT	APPROX. LOCATION	L/R Xing	NSEW	NEW START STATION	NEW O/S	NEW END STATION	NEW O/S	D	C	B	A	
95	TELE			TuG(2)	ATT	Hugo Vasquez 512.870.4943 hv5621@att.com		L	E	1028+35	48.5	1035+11	58.1			X		
96	TELE			TuG	ATT	Hugo Vasquez 512.870.4943 hv5621@att.com		XING	WE	1032+96						X		
97	TELE			MH	ATT	Hugo Vasquez 512.870.4943 hv5621@att.com		R	W	1033+08	88.4					X		
98	TELE			TuG	ATT	Hugo Vasquez 512.870.4943 hv5621@att.com		R	W	1038+60	87.5	1042+25	75.5			X		
99	TELE			TuG	ATT	Hugo Vasquez 512.870.4943 hv5621@att.com		XING	WE	1042+25						X		
100	TELE			TuG	ATT	Hugo Vasquez 512.870.4943 hv5621@att.com		L	E	1075+75	74.6	1088+07	78.3			X		
101	TELE			TuG	ATT	Hugo Vasquez 512.870.4943 hv5621@att.com		R	W	1089+00	57.9	1090+66	58.6			X		
102	GAS	6"			TGS	Lane Fisher lane.fisher@onegas.com	SCENIC BROOK	XING	SN	260+46				X				




Utility Conflict Matrix
1/18/17

Project: US 290/SH 71
County: Travis

Limits:
CSJ #

CONFLICT NUMBER	UTILITY INFORMATION						REFERENCE LOCATION							CONFLICT BASED ON QUALITY LEVEL				COMMENTS
	TYPE	SIZE	DEPTH AT CONFLICT	MATERIAL	OWNER	CONTACT	APPROX. LOCATION	L/R Xing	NSEW	NEW START STATION	NEW O/S	NEW END STATION	NEW O/S	D	C	B	A	
103	GAS	6"			TGS	Lane Fisher lane.fisher@onegas.com	LINE TURNS S DOWN CONVICT HILL	R	S	313+39	191.6	335+32	207.2	X				
104	GAS	2"			TGS	Lane Fisher lane.fisher@onegas.com		XING	SN	323+52						X		AATUR
105	GAS	2"			TGS	Lane Fisher lane.fisher@onegas.com		R	S	323+52	11.0	335+72	19.8			X		AATUR
106	GAS	2"			TGS	Lane Fisher lane.fisher@onegas.com	LIINE TURNS S DOWN CONVICT HILL	XING	NS	335+72	19.8					X		AATUR
107	GAS	6"			TGS	Lane Fisher lane.fisher@onegas.com	WOLFCREEK PASS	XING	SN	351+02						X		AATUR
108	GAS	6"			TGS	Lane Fisher lane.fisher@onegas.com		L	N	351+20	182.5	352+60	187.8			X		
109	GAS	6"			TGS	Lane Fisher lane.fisher@onegas.com	WILLIAM CANNON	XING	NS	384+55						X		AATUR
110	GAS	6"			TGS	Lane Fisher lane.fisher@onegas.com	WILLIAM CANNON	XING	NS	383+24								ONE CALL LINE




Utility Conflict Matrix
1/18/17

Project: US 290/SH 71
County: Travis

Limits:
CSJ #

CONFLICT NUMBER	UTILITY INFORMATION						REFERENCE LOCATION							CONFLICT BASED ON QUALITY LEVEL				COMMENTS
	TYPE	SIZE	DEPTH AT CONFLICT	MATERIAL	OWNER	CONTACT	APPROX. LOCATION	L/R Xing	NSEW	NEW START STATION	NEW O/S	NEW END STATION	NEW O/S	D	C	B	A	
111	GAS	6"			TGS	Lane Fisher lane.fisher@onegas.com	WILLIAM CANNON TO THE NORTH	L	N	38405	152.3	382+50	661.4			X		TIES IN TO ONE CALL LINE
112	GAS	8"			TGS	Lane Fisher lane.fisher@onegas.com		R	S	406+69	128.6	415+26	125.1	X				
113	GAS	2"			TGS	Lane Fisher lane.fisher@onegas.com		XING	SN	409+77						X		
114	GAS	6"			TGS	Lane Fisher lane.fisher@onegas.com		L	N	409+80	37.0	415+20	37.9	X				AATUR
115	GAS	6"			TGS	Lane Fisher lane.fisher@onegas.com		XING	N/S	1085+30	97.3	1085+30	53.8			X		
116	GAS	6"			TGS	Lane Fisher lane.fisher@onegas.com		L	N	1035+12	50.2	1072+35	62.9	X		X		
117	GAS	6"			TGS	Lane Fisher lane.fisher@onegas.com		XING	N/S	1072+35	62.9	1072+35	63.5			X		10" CASING
118	GAS	6"			TGS	Lane Fisher lane.fisher@onegas.com		R	N	1072+40	63.5	1097+05	69.2			X		




Utility Conflict Matrix
1/18/17

Project: US 290/SH 71
County: Travis

Limits:
CSJ #

CONFLICT NUMBER	UTILITY INFORMATION						REFERENCE LOCATION							CONFLICT BASED ON QUALITY LEVEL				COMMENTS
	TYPE	SIZE	DEPTH AT CONFLICT	MATERIAL	OWNER	CONTACT	APPROX. LOCATION	L/R Xing	NSEW	NEW START STATION	NEW O/S	NEW END STATION	NEW O/S	D	C	B	A	
119	GAS	6"			TGS	Lane Fisher lane.fisher@onegas.com		XING	N/S	1092+83								
120	E			PP	AE (TWC)	Mora Asadi 512.505.7010 mora.asadi@austinenergy.com		R	S	245+63	92.8							
121	E			PP	AE (TWC)	Mora Asadi 512.505.7010 mora.asadi@austinenergy.com		R	S	247+30	85.0							
122	E			PP	AE (TWC)	Mora Asadi 512.505.7010 mora.asadi@austinenergy.com		R	S	248+96	79.9							
123	E			PP	AE (TWC)	Mora Asadi 512.505.7010 mora.asadi@austinenergy.com		R	S	249+12	79.1							
124	E			PP	AE (TWC)	Mora Asadi 512.505.7010 mora.asadi@austinenergy.com		R	S	251+42	71.0							
125	E			PP	AE (TWC)	Mora Asadi 512.505.7010 mora.asadi@austinenergy.com		R	S	253+75	61.5							
126	E			PP	AE (TWC)	Mora Asadi 512.505.7010 mora.asadi@austinenergy.com		L	N	258+40	44.3							



Utility Conflict Matrix
1/18/17

Project: US 290/SH 71
County: Travis

Limits:
CSJ #

CONFLICT NUMBER	UTILITY INFORMATION						REFERENCE LOCATION							CONFLICT BASED ON QUALITY LEVEL				COMMENTS
	TYPE	SIZE	DEPTH AT CONFLICT	MATERIAL	OWNER	CONTACT	APPROX. LOCATION	L/R Xing	NSEW	NEW START STATION	NEW O/S	NEW END STATION	NEW O/S	D	C	B	A	
127	E			PP	AE (TWC)	Mora Asadi 512.505.7010 mora.asadi@austinenergy.com		L	N	259+07	47.1							
128	E			HH	AE (TWC)	Mora Asadi 512.505.7010 mora.asadi@austinenergy.com		L	N	260+50	9.9							
129	E			PP	AE (TWC)	Mora Asadi 512.505.7010 mora.asadi@austinenergy.com		R	S	261+10	54.5							
130	E				AE (TWC)	Mora Asadi 512.505.7010 mora.asadi@austinenergy.com		R	S	261+65	58.6							
131	E				AE (TWC)	Mora Asadi 512.505.7010 mora.asadi@austinenergy.com		R	S	261+58	108.3							
132	E				AE (TWC)	Mora Asadi 512.505.7010 mora.asadi@austinenergy.com		R	S	261+44	205.2							
133	E				AE (TWC)	Mora Asadi 512.505.7010 mora.asadi@austinenergy.com		R	S	261+87	250.8							
134	E				AE (TWC)	Mora Asadi 512.505.7010 mora.asadi@austinenergy.com		R	S	264+28	58.1							




Utility Conflict Matrix
1/18/17

Project: US 290/SH 71
County: Travis

Limits:
CSJ #

CONFLICT NUMBER	UTILITY INFORMATION						REFERENCE LOCATION							CONFLICT BASED ON QUALITY LEVEL				COMMENTS
	TYPE	SIZE	DEPTH AT CONFLICT	MATERIAL	OWNER	CONTACT	APPROX. LOCATION	L/R Xing	NSEW	NEW START STATION	NEW O/S	NEW END STATION	NEW O/S	D	C	B	A	
135	E				AE (TWC)	Mora Asadi 512.505.7010 mora.asadi@austinenergy.com		R	S	265+76	52.8							
136	E				AE (TWC)	Mora Asadi 512.505.7010 mora.asadi@austinenergy.com		R	S	267+25	45.5							
137	E				AE (TWC)	Mora Asadi 512.505.7010 mora.asadi@austinenergy.com		R	S	268+12	46.7							
138	E				AE (TWC)	Mora Asadi 512.505.7010 mora.asadi@austinenergy.com		R	S	269+42	76.7							
139	E				AE (TWC)	Mora Asadi 512.505.7010 mora.asadi@austinenergy.com		R	S	271+01	116.1							
140	E				AE (TWC)	Mora Asadi 512.505.7010 mora.asadi@austinenergy.com		R	S	272+55	159.7							
141	E				AE (TWC)	Mora Asadi 512.505.7010 mora.asadi@austinenergy.com		R	S	272+81	167.8							
142	E				AE (TWC)	Mora Asadi 512.505.7010 mora.asadi@austinenergy.com		R	S	274+48	222.4							




Utility Conflict Matrix
1/18/17

Project: US 290/SH 71
County: Travis

Limits:
CSJ #

CONFLICT NUMBER	UTILITY INFORMATION						REFERENCE LOCATION							CONFLICT BASED ON QUALITY LEVEL				COMMENTS
	TYPE	SIZE	DEPTH AT CONFLICT	MATERIAL	OWNER	CONTACT	APPROX. LOCATION	L/R Xing	NSEW	NEW START STATION	NEW O/S	NEW END STATION	NEW O/S	D	C	B	A	
143	E				AE (TWC)	Mora Asadi 512.505.7010 mora.asadi@austinenergy.com		R	S	274+10	204.4							
144	E				AE (TWC)	Mora Asadi 512.505.7010 mora.asadi@austinenergy.com		R	S	275+79	243.3							
145	E				AE (TWC)	Mora Asadi 512.505.7010 mora.asadi@austinenergy.com		R	S	275+79	247.5							
146	E				AE (TWC)	Mora Asadi 512.505.7010 mora.asadi@austinenergy.com		R	S	281+09	24.9							
147	E				AE (TWC)	Mora Asadi 512.505.7010 mora.asadi@austinenergy.com		R	S	282+23	164.9							
148	E				AE (TWC)	Mora Asadi 512.505.7010 mora.asadi@austinenergy.com		R	S	281+48	204.8							
149	E				AE (TWC)	Mora Asadi 512.505.7010 mora.asadi@austinenergy.com		R	S	283+79	132.5							
150	E				AE (TWC)	Mora Asadi 512.505.7010 mora.asadi@austinenergy.com		R	S	285+32	108.4							



Utility Conflict Matrix
1/18/17

Project: US 290/SH 71
County: Travis

Limits:
CSJ #

CONFLICT NUMBER	UTILITY INFORMATION						REFERENCE LOCATION							CONFLICT BASED ON QUALITY LEVEL				COMMENTS
	TYPE	SIZE	DEPTH AT CONFLICT	MATERIAL	OWNER	CONTACT	APPROX. LOCATION	L/R Xing	NSEW	NEW START STATION	NEW O/S	NEW END STATION	NEW O/S	D	C	B	A	
151	E				AE (TWC)	Mora Asadi 512.505.7010 mora.asadi@austinenergy.com		R	S	286+78	88.4							
152	E				AE (TWC)	Mora Asadi 512.505.7010 mora.asadi@austinenergy.com		R	S	288+45	70.1							
153	E				AE	Mora Asadi 512.505.7010 mora.asadi@austinenergy.com		XING	S	288+91	66.2							
154	E				AE (TWC)	Mora Asadi 512.505.7010 mora.asadi@austinenergy.com		XING	N	289+21	178.5							
155	E				AE (TWC)	Mora Asadi 512.505.7010 mora.asadi@austinenergy.com		R	S	290+05	57.4							
156	E				AE (TWC)	Mora Asadi 512.505.7010 mora.asadi@austinenergy.com		R	S	290+47	53.4							
157	E				AE (TWC)	Mora Asadi 512.505.7010 mora.asadi@austinenergy.com		R	S	291+90	211.8							
158	E				AE (TWC)	Mora Asadi 512.505.7010 mora.asadi@austinenergy.com		R	S	291+70	49.1							



Utility Conflict Matrix
1/18/17

Project: US 290/SH 71
County: Travis

Limits:
CSJ #

CONFLICT NUMBER	UTILITY INFORMATION						REFERENCE LOCATION							CONFLICT BASED ON QUALITY LEVEL				COMMENTS
	TYPE	SIZE	DEPTH AT CONFLICT	MATERIAL	OWNER	CONTACT	APPROX. LOCATION	L/R Xing	NSEW	NEW START STATION	NEW O/S	NEW END STATION	NEW O/S	D	C	B	A	
159	E				AE (TWC)	Mora Asadi 512.505.7010 mora.asadi@austinenergy.com		R	S	293+44	47.7							
160	E				AE (TWC)	Mora Asadi 512.505.7010 mora.asadi@austinenergy.com		R	S	295+24	210.6							
161	E				AE (TWC)	Mora Asadi 512.505.7010 mora.asadi@austinenergy.com		R	S	295+35	51.8							
162	E				AE (TWC)	Mora Asadi 512.505.7010 mora.asadi@austinenergy.com		R	S	296+30	68.2							
163	E				AE (TWC)	Mora Asadi 512.505.7010 mora.asadi@austinenergy.com		R	S	297+96	102.1							
164	E				AE (TWC)	Mora Asadi 512.505.7010 mora.asadi@austinenergy.com		R	S	299+52	143.8							
165	E				AE (ATT) (TWC)	Mora Asadi 512.505.7010 mora.asadi@austinenergy.com		R	S	305+61	302.9							
166	E				AE (ATT) (TWC)	Mora Asadi 512.505.7010 mora.asadi@austinenergy.com		R	S	305+76	265.7							




Utility Conflict Matrix
1/18/17

Project: US 290/SH 71
County: Travis

Limits:
CSJ #

CONFLICT NUMBER	UTILITY INFORMATION						REFERENCE LOCATION							CONFLICT BASED ON QUALITY LEVEL				COMMENTS
	TYPE	SIZE	DEPTH AT CONFLICT	MATERIAL	OWNER	CONTACT	APPROX. LOCATION	L/R Xing	NSEW	NEW START STATION	NEW O/S	NEW END STATION	NEW O/S	D	C	B	A	
167	E				AE (ATT) (TWC)	Mora Asadi 512.505.7010 mora.asadi@austinenergy.com		R	S	306+14	264.9							
168	E				AE (ATT) (TWC)	Mora Asadi 512.505.7010 mora.asadi@austinenergy.com		R	S	307+36	254.6							
169	E				AE (ATT) (TWC)	Mora Asadi 512.505.7010 mora.asadi@austinenergy.com		R	S	309+10	218.2							
170	E				AE (ATT) (TWC)	Mora Asadi 512.505.7010 mora.asadi@austinenergy.com		R	S	311+01	210.6							
171	E				AE (ATT) (TWC)	Mora Asadi 512.505.7010 mora.asadi@austinenergy.com		R	S	313+16	201.8							
172	E				AE (ATT) (TWC)	Mora Asadi 512.505.7010 mora.asadi@austinenergy.com		R	S	315+39	208.3							
173	E				AE (ATT) (TWC)	Mora Asadi 512.505.7010 mora.asadi@austinenergy.com		R	S	316+95	212.2							
174	E				AE (ATT) (TWC)	Mora Asadi 512.505.7010 mora.asadi@austinenergy.com		R	S	320+10	217.0							




Utility Conflict Matrix
1/18/17

Project: US 290/SH 71
County: Travis

Limits:
CSJ #

CONFLICT NUMBER	UTILITY INFORMATION						REFERENCE LOCATION							CONFLICT BASED ON QUALITY LEVEL				COMMENTS
	TYPE	SIZE	DEPTH AT CONFLICT	MATERIAL	OWNER	CONTACT	APPROX. LOCATION	L/R Xing	NSEW	NEW START STATION	NEW O/S	NEW END STATION	NEW O/S	D	C	B	A	
175	E				AE (ATT) (TWC)	Mora Asadi 512.505.7010 mora.asadi@austinenergy.com		R	S	322+13	217.1							
176	E				AE (ATT) (TWC)	Mora Asadi 512.505.7010 mora.asadi@austinenergy.com		R	S	323+52	213.2							
177	E				AE (ATT) (TWC)	Mora Asadi 512.505.7010 mora.asadi@austinenergy.com		R	S	324+89	213.3							
178	E				AE (ATT) (TWC)	Mora Asadi 512.505.7010 mora.asadi@austinenergy.com		R	S	326+75	210.1							
179	E				AE (ATT) (TWC)	Mora Asadi 512.505.7010 mora.asadi@austinenergy.com		R	S	328+62	203.2							
180	E				AE (ATT) (TWC)	Mora Asadi 512.505.7010 mora.asadi@austinenergy.com		R	S	330+74	195.8							
181	E				AE (ATT) (TWC)	Mora Asadi 512.505.7010 mora.asadi@austinenergy.com		R	S	332+86	198.3							
182	E				AE (ATT) (TWC)	Mora Asadi 512.505.7010 mora.asadi@austinenergy.com		R	S	335+21	216.9							




Utility Conflict Matrix
1/18/17

Project: US 290/SH 71
County: Travis

Limits:
CSJ #

CONFLICT NUMBER	UTILITY INFORMATION						REFERENCE LOCATION							CONFLICT BASED ON QUALITY LEVEL				COMMENTS
	TYPE	SIZE	DEPTH AT CONFLICT	MATERIAL	OWNER	CONTACT	APPROX. LOCATION	L/R Xing	NSEW	NEW START STATION	NEW O/S	NEW END STATION	NEW O/S	D	C	B	A	
183	E				AE (ATT) (TWC)	Mora Asadi 512.505.7010 mora.asadi@austinenergy.com		R	S	335+48	218.0							
184	E				AE (ATT) (TWC) (GRANDE) (TWT)	Mora Asadi 512.505.7010 mora.asadi@austinenergy.com		R	S	337+21	217.8							
185	E				AE (ATT) (TWC) (GRANDE) (TWT)	Mora Asadi 512.505.7010 mora.asadi@austinenergy.com		R	S	339+72	211.5							
186	E				AE (ATT) (TWC) (GRANDE) (TWT)	Mora Asadi 512.505.7010 mora.asadi@austinenergy.com		R	S	342+21	206.3							
187	E				AE (ATT) (TWC) (GRANDE) (TWT)	Mora Asadi 512.505.7010 mora.asadi@austinenergy.com		R	S	344+72	201.0							
188	E				AE (ATT) (TWC) (GRANDE) (TWT)	Mora Asadi 512.505.7010 mora.asadi@austinenergy.com		R	S	347+11	197.2							
189	E				AE (ATT) (TWC) (GRANDE) (TWT)	Mora Asadi 512.505.7010 mora.asadi@austinenergy.com		R	S	349+75	193.0							
190	E				AE (ATT) (TWC) (GRANDE) (TWT)	Mora Asadi 512.505.7010 mora.asadi@austinenergy.com		R	S	349+71	210.1							



Utility Conflict Matrix
1/18/17

Project: US 290/SH 71
County: Travis

Limits:
CSJ #

CONFLICT NUMBER	UTILITY INFORMATION						REFERENCE LOCATION							CONFLICT BASED ON QUALITY LEVEL				COMMENTS
	TYPE	SIZE	DEPTH AT CONFLICT	MATERIAL	OWNER	CONTACT	APPROX. LOCATION	L/R Xing	NSEW	NEW START STATION	NEW O/S	NEW END STATION	NEW O/S	D	C	B	A	
191	E				AE (ATT) (TWC) (GRANDE) (TWT)	Mora Asadi 512.505.7010 mora.asadi@austinenergy.com		R	S	351+35	191.2							
192	E				AE (ATT) (TWC) (GRANDE) (TWT)	Mora Asadi 512.505.7010 mora.asadi@austinenergy.com		R	S	352+99	182.7							
193	E				AE (ATT) (TWC) (GRANDE) (TWT)	Mora Asadi 512.505.7010 mora.asadi@austinenergy.com		R	S	355+03	189.5							
194	E				AE (ATT) (TWC) (GRANDE) (TWT)	Mora Asadi 512.505.7010 mora.asadi@austinenergy.com		R	S	355+81	192.2							
195	E				AE (ATT) (TWC) (GRANDE) (TWT)	Mora Asadi 512.505.7010 mora.asadi@austinenergy.com		R	S	357+13	194.2							
196	E				AE (ATT) (TWC) (GRANDE) (TWT)	Mora Asadi 512.505.7010 mora.asadi@austinenergy.com		R	S	359+00	208.0							
197	E				AE (ATT) (TWC) (GRANDE) (TWT)	Mora Asadi 512.505.7010 mora.asadi@austinenergy.com		R	S	360+89	217.3							
198	E				AE (ATT) (TWC) (GRANDE) (TWT)	Mora Asadi 512.505.7010 mora.asadi@austinenergy.com		R	S	36+28	223.9							



Utility Conflict Matrix
1/18/17

Project: US 290/SH 71
County: Travis

Limits:
CSJ #

CONFLICT NUMBER	UTILITY INFORMATION						REFERENCE LOCATION							CONFLICT BASED ON QUALITY LEVEL				COMMENTS
	TYPE	SIZE	DEPTH AT CONFLICT	MATERIAL	OWNER	CONTACT	APPROX. LOCATION	L/R Xing	NSEW	NEW START STATION	NEW O/S	NEW END STATION	NEW O/S	D	C	B	A	
199	E				AE (ATT) (TWC) (GRANDE) (TWT)	Mora Asadi 512.505.7010 mora.asadi@austinenergy.com		R	S	364+80	234.1							
200	E				AE (ATT) (TWC) (GRANDE) (TWT)	Mora Asadi 512.505.7010 mora.asadi@austinenergy.com		R	S	367+24	239.2							
201	E				AE (ATT) (TWC) (GRANDE) (TWT)	Mora Asadi 512.505.7010 mora.asadi@austinenergy.com		R	S	367+22	209.2							
202	E				AE (ATT) (TWC) (GRANDE) (TWT)	Mora Asadi 512.505.7010 mora.asadi@austinenergy.com		R	S	369+59	245.3							
203	E				AE (ATT) (TWC) (GRANDE) (TWT)	Mora Asadi 512.505.7010 mora.asadi@austinenergy.com		R	S	371+90	197.8							
204	E				AE (ATT) (TWC) (GRANDE) (TWT)	Mora Asadi 512.505.7010 mora.asadi@austinenergy.com		R	S	374+16	161.8							
205	E				AE (ATT) (TWC) (GRANDE) (TWT)	Mora Asadi 512.505.7010 mora.asadi@austinenergy.com		R	S	376+38	124.6							
206	E				AE (ATT) (TWC) (GRANDE) (TWT)	Mora Asadi 512.505.7010 mora.asadi@austinenergy.com		R	S	379+42	140.4							




Utility Conflict Matrix
1/18/17

Project: US 290/SH 71
County: Travis

Limits:
CSJ #

CONFLICT NUMBER	UTILITY INFORMATION						REFERENCE LOCATION							CONFLICT BASED ON QUALITY LEVEL				COMMENTS
	TYPE	SIZE	DEPTH AT CONFLICT	MATERIAL	OWNER	CONTACT	APPROX. LOCATION	L/R Xing	NSEW	NEW START STATION	NEW O/S	NEW END STATION	NEW O/S	D	C	B	A	
207	E				AE (ATT) (TWC) (GRANDE) (TWT)	Mora Asadi 512.505.7010 mora.asadi@austinenergy.com		R	S	380+46	140.6							
208	E				AE (ATT) (TWC) (GRANDE) (TWT)	Mora Asadi 512.505.7010 mora.asadi@austinenergy.com		R	S	382+94	140.0							
209	E				AE (ATT) (TWC) (GRANDE) (TWT)	Mora Asadi 512.505.7010 mora.asadi@austinenergy.com		R	S	384+65	146.0							
210	E				AE (ATT) (TWC) (GRANDE)	Mora Asadi 512.505.7010 mora.asadi@austinenergy.com		R	S	386+53	153.0							
211	E				AE (ATT) (TWC) (GRANDE)	Mora Asadi 512.505.7010 mora.asadi@austinenergy.com		R	S	389+44	187.5							
212	E				AE (ATT) (TWC) (GRANDE)	Mora Asadi 512.505.7010 mora.asadi@austinenergy.com		R	S	391+15	198.7							
213	E				AE (ATT) (TWC) (GRANDE)	Mora Asadi 512.505.7010 mora.asadi@austinenergy.com		R	S	393+85	194.0							
214	E				AE (ATT) (TWC) (GRANDE)	Mora Asadi 512.505.7010 mora.asadi@austinenergy.com		R	S	395+99	194.9							




Utility Conflict Matrix
1/18/17

Project: US 290/SH 71
County: Travis

Limits:
CSJ #

CONFLICT NUMBER	UTILITY INFORMATION						REFERENCE LOCATION							CONFLICT BASED ON QUALITY LEVEL				COMMENTS
	TYPE	SIZE	DEPTH AT CONFLICT	MATERIAL	OWNER	CONTACT	APPROX. LOCATION	L/R Xing	NSEW	NEW START STATION	NEW O/S	NEW END STATION	NEW O/S	D	C	B	A	
215	E				AE (ATT) (TWC) (GRANDE)	Mora Asadi 512.505.7010 mora.asadi@austinenergy.com		R	S	398+53	173.4							
216	E				AE (ATT) (TWC) (GRANDE)	Mora Asadi 512.505.7010 mora.asadi@austinenergy.com		R	S	399+81	167.0							
217	E				AE (ATT) (TWC) (GRANDE)	Mora Asadi 512.505.7010 mora.asadi@austinenergy.com		R	S	399+82	168.9							
218	E				AE (ATT) (TWC) (GRANDE)	Mora Asadi 512.505.7010 mora.asadi@austinenergy.com		R	S	400+02	166.9							
219	E				AE (ATT) (TWC) (GRANDE)	Mora Asadi 512.505.7010 mora.asadi@austinenergy.com		R	S	400+21	170.3							
220	E				AE (ATT) (TWC) (GRANDE)	Mora Asadi 512.505.7010 mora.asadi@austinenergy.com		R	S	401+29	166.2							
221	E				AE (ATT) (TWC) (GRANDE)	Mora Asadi 512.505.7010 mora.asadi@austinenergy.com		R	S	404+43	149.7							
222	E				AE (ATT) (TWC) (GRANDE)	Mora Asadi 512.505.7010 mora.asadi@austinenergy.com		R	S	405+65	146.1							



Utility Conflict Matrix
1/18/17

Project: US 290/SH 71
County: Travis

Limits:
CSJ #

CONFLICT NUMBER	UTILITY INFORMATION						REFERENCE LOCATION							CONFLICT BASED ON QUALITY LEVEL				COMMENTS
	TYPE	SIZE	DEPTH AT CONFLICT	MATERIAL	OWNER	CONTACT	APPROX. LOCATION	L/R Xing	NSEW	NEW START STATION	NEW O/S	NEW END STATION	NEW O/S	D	C	B	A	
223	E				AE (ATT) (TWC) (GRANDE)	Mora Asadi 512.505.7010 mora.asadi@austinenergy.com		R	S	406+27	143.5							
224	E				AE (ATT) (TWC) (GRANDE)	Mora Asadi 512.505.7010 mora.asadi@austinenergy.com		R	S	407+39	137.3							
225	E				AE (ATT) (TWC) (GRANDE)	Mora Asadi 512.505.7010 mora.asadi@austinenergy.com		R	S	408+25	134.1							
226	E				AE (ATT) (TWC) (GRANDE)	Mora Asadi 512.505.7010 mora.asadi@austinenergy.com		R	S	409+89	134.1							
227	E				AE (ATT) (TWC) (GRANDE)	Mora Asadi 512.505.7010 mora.asadi@austinenergy.com		R	S	410+84	133.8							
228	E				AE (ATT) (TWC) (GRANDE)	Mora Asadi 512.505.7010 mora.asadi@austinenergy.com		R	S	413+63	134.8							
229	E				PEC (ATT) (TWC)	Pedro Estrada 888.554.4731 ext 7920 pedro.estrada@peci.com		L	N	205+67	77.2							
230	E				PEC (ATT) (TWC)	Pedro Estrada 888.554.4731 ext 7920 pedro.estrada@peci.com		L	N	207+66	79.1							




Utility Conflict Matrix
1/18/17

Project: US 290/SH 71
County: Travis

Limits:
CSJ #

CONFLICT NUMBER	UTILITY INFORMATION						REFERENCE LOCATION							CONFLICT BASED ON QUALITY LEVEL				COMMENTS
	TYPE	SIZE	DEPTH AT CONFLICT	MATERIAL	OWNER	CONTACT	APPROX. LOCATION	L/R Xing	NSEW	NEW START STATION	NEW O/S	NEW END STATION	NEW O/S	D	C	B	A	
231	E				PEC (ATT) (TWC)	Pedro Estrada 888.554.4731 ext 7920 pedro.estrada@peci.com		L	N	209+63	76.0							
232	E				PEC (ATT) (TWC)	Pedro Estrada 888.554.4731 ext 7920 pedro.estrada@peci.com		L	N	210+87	77.3							
233	E				PEC (ATT) (TWC)	Pedro Estrada 888.554.4731 ext 7920 pedro.estrada@peci.com		L	N	211+74	72.9							
234	E				PEC (ATT) (TWC)	Pedro Estrada 888.554.4731 ext 7920 pedro.estrada@peci.com		L	N	213+88	68.9							
235	E				PEC (ATT) (TWC)	Pedro Estrada 888.554.4731 ext 7920 pedro.estrada@peci.com		L	N	214+99	67.1							
236	E				PEC (ATT) (TWC)	Pedro Estrada 888.554.4731 ext 7920 pedro.estrada@peci.com		L	N	215+13	37.0							
237	E				PEC (ATT) (TWC)	Pedro Estrada 888.554.4731 ext 7920 pedro.estrada@peci.com		L	N	216+58	69.3							
238	E				PEC (ATT) (TWC)	Pedro Estrada 888.554.4731 ext 7920 pedro.estrada@peci.com		L	N	218+45	68.5							



Utility Conflict Matrix
1/18/17

Project: US 290/SH 71
County: Travis

Limits:
CSJ #

CONFLICT NUMBER	UTILITY INFORMATION						REFERENCE LOCATION							CONFLICT BASED ON QUALITY LEVEL				COMMENTS
	TYPE	SIZE	DEPTH AT CONFLICT	MATERIAL	OWNER	CONTACT	APPROX. LOCATION	L/R Xing	NSEW	NEW START STATION	NEW O/S	NEW END STATION	NEW O/S	D	C	B	A	
239	E				PEC (ATT) (TWC)	Pedro Estrada 888.554.4731 ext 7920 pedro.estrada@peci.com		L	N	220+58	68.6							
240	E				PEC (ATT) (TWC)	Pedro Estrada 888.554.4731 ext 7920 pedro.estrada@peci.com		L	N	222+66	69.7							
241	E				PEC (ATT) (TWC)	Pedro Estrada 888.554.4731 ext 7920 pedro.estrada@peci.com		L	N	224+51	70.1							
242	E				PEC (ATT) (TWC)	Pedro Estrada 888.554.4731 ext 7920 pedro.estrada@peci.com		L	N	226+11	26.2							
243	E				PEC (ATT) (TWC)	Pedro Estrada 888.554.4731 ext 7920 pedro.estrada@peci.com		L	N	226+33	53.8							
244	E				PEC (ATT) (TWC)	Pedro Estrada 888.554.4731 ext 7920 pedro.estrada@peci.com		L	N	227+28	70.8							
245	E				PEC (ATT) (TWC)	Pedro Estrada 888.554.4731 ext 7920 pedro.estrada@peci.com		L	N	227+17	51.1							
246	E				PEC (ATT) (TWC)	Pedro Estrada 888.554.4731 ext 7920 pedro.estrada@peci.com		L	N	227+59	50.4							




Utility Conflict Matrix
1/18/17

Project: US 290/SH 71
County: Travis

Limits:
CSJ #

CONFLICT NUMBER	UTILITY INFORMATION						REFERENCE LOCATION							CONFLICT BASED ON QUALITY LEVEL				COMMENTS
	TYPE	SIZE	DEPTH AT CONFLICT	MATERIAL	OWNER	CONTACT	APPROX. LOCATION	L/R Xing	NSEW	NEW START STATION	NEW O/S	NEW END STATION	NEW O/S	D	C	B	A	
247	E				PEC (ATT) (TWC)	Pedro Estrada 888.554.4731 ext 7920 pedro.estrada@peci.com		L	N	229+92	70.6							
248	E				PEC (ATT) (TWC)	Pedro Estrada 888.554.4731 ext 7920 pedro.estrada@peci.com		L	N	231+90	72.2							
249	E				PEC (ATT) (TWC)	Pedro Estrada 888.554.4731 ext 7920 pedro.estrada@peci.com		L	N	234+23	74.9							
250	E				PEC (ATT) (TWC)	Pedro Estrada 888.554.4731 ext 7920 pedro.estrada@peci.com		L	N	236+34	70.4							
251	E				PEC (ATT) (TWC)	Pedro Estrada 888.554.4731 ext 7920 pedro.estrada@peci.com		L	N	238+83	60.2							
252	E				PEC (ATT) (TWC)	Pedro Estrada 888.554.4731 ext 7920 pedro.estrada@peci.com		L	N	238+99	58.8							
253	E				PEC (ATT) (TWC)	Pedro Estrada 888.554.4731 ext 7920 pedro.estrada@peci.com		L	N	239+18	58.8							
254	E				PEC (ATT) (TWC)	Pedro Estrada 888.554.4731 ext 7920 pedro.estrada@peci.com		L	N	241+85	55.1							




Utility Conflict Matrix
1/18/17

Project: US 290/SH 71
County: Travis

Limits:
CSJ #

CONFLICT NUMBER	UTILITY INFORMATION						REFERENCE LOCATION							CONFLICT BASED ON QUALITY LEVEL				COMMENTS
	TYPE	SIZE	DEPTH AT CONFLICT	MATERIAL	OWNER	CONTACT	APPROX. LOCATION	L/R Xing	NSEW	NEW START STATION	NEW O/S	NEW END STATION	NEW O/S	D	C	B	A	
255	E				PEC (ATT) (TWC)	Pedro Estrada 888.554.4731 ext 7920 pedro.estrada@peci.com		L	N	244+26	32.4							
256	E				PEC (ATT) (TWC)	Pedro Estrada 888.554.4731 ext 7920 pedro.estrada@peci.com		L	N	246+75	38.0							
257	E				PEC (ATT) (TWC)	Pedro Estrada 888.554.4731 ext 7920 pedro.estrada@peci.com		L	N	249+17	47.1							
258	E				PEC (ATT) (TWC)	Pedro Estrada 888.554.4731 ext 7920 pedro.estrada@peci.com		L	N	251+59	55.9							
259	E				PEC (ATT) (TWC)	Pedro Estrada 888.554.4731 ext 7920 pedro.estrada@peci.com		L	N	254+03	65.5							
260	E				PEC (ATT) (TWC)	Pedro Estrada 888.554.4731 ext 7920 pedro.estrada@peci.com		L	N	256+56	75.0							
261	E				PEC (ATT) (TWC)	Pedro Estrada 888.554.4731 ext 7920 pedro.estrada@peci.com		L	N	258+91	83.8							
262	E				PEC (ATT) (TWC)	Pedro Estrada 888.554.4731 ext 7920 pedro.estrada@peci.com		L	N	260+80	118.3							




Utility Conflict Matrix
1/18/17

Project: US 290/SH 71
County: Travis

Limits:
CSJ #

CONFLICT NUMBER	UTILITY INFORMATION						REFERENCE LOCATION							CONFLICT BASED ON QUALITY LEVEL				COMMENTS
	TYPE	SIZE	DEPTH AT CONFLICT	MATERIAL	OWNER	CONTACT	APPROX. LOCATION	L/R Xing	NSEW	NEW START STATION	NEW O/S	NEW END STATION	NEW O/S	D	C	B	A	
263	E				PEC (ATT) (TWC)	Pedro Estrada 888.554.4731 ext 7920 pedro.estrada@peci.com		L	N	260+90	181.1							
264	E				PEC (ATT) (TWC)	Pedro Estrada 888.554.4731 ext 7920 pedro.estrada@peci.com		L	N	261+50	131.5							
265	E				PEC	Pedro Estrada 888.554.4731 ext 7920 pedro.estrada@peci.com		L	N	263+07	175.9							
266	E				PEC	Pedro Estrada 888.554.4731 ext 7920 pedro.estrada@peci.com		L	N	265+94	175.0							
267	E				PEC	Pedro Estrada 888.554.4731 ext 7920 pedro.estrada@peci.com		L	N	265+96	173.3							
268	E				PEC	Pedro Estrada 888.554.4731 ext 7920 pedro.estrada@peci.com		L	N	268+21	173.9							
269	E				PEC	Pedro Estrada 888.554.4731 ext 7920 pedro.estrada@peci.com		L	N	268+22	171.2							
270	E				PEC	Pedro Estrada 888.554.4731 ext 7920 pedro.estrada@peci.com		L	N	270+50	170.0							



Utility Conflict Matrix
1/18/17

Project: US 290/SH 71
County: Travis

Limits:
CSJ #

CONFLICT NUMBER	UTILITY INFORMATION						REFERENCE LOCATION							CONFLICT BASED ON QUALITY LEVEL				COMMENTS
	TYPE	SIZE	DEPTH AT CONFLICT	MATERIAL	OWNER	CONTACT	APPROX. LOCATION	L/R Xing	NSEW	NEW START STATION	NEW O/S	NEW END STATION	NEW O/S	D	C	B	A	
271	E				PEC	Pedro Estrada 888.554.4731 ext 7920 pedro.estrada@peci.com		L	N	272+45	165.2							
272	E				PEC	Pedro Estrada 888.554.4731 ext 7920 pedro.estrada@peci.com		L	N	272+50	172.2							
273	E				PEC	Pedro Estrada 888.554.4731 ext 7920 pedro.estrada@peci.com		L	N	274+39	176.5							
274	E				PEC	Pedro Estrada 888.554.4731 ext 7920 pedro.estrada@peci.com		L	N	274+42	159.2							
275	E				PEC	Pedro Estrada 888.554.4731 ext 7920 pedro.estrada@peci.com		L	N	276+26	171.2							
276	E				PEC	Pedro Estrada 888.554.4731 ext 7920 pedro.estrada@peci.com		L	N	276+49	152.0							
277	E				PEC	Pedro Estrada 888.554.4731 ext 7920 pedro.estrada@peci.com		L	N	278+16	179.7							
278	E				PEC	Pedro Estrada 888.554.4731 ext 7920 pedro.estrada@peci.com		L	N	278+70	144.5							




Utility Conflict Matrix
1/18/17

Project: US 290/SH 71
County: Travis

Limits:
CSJ #

CONFLICT NUMBER	UTILITY INFORMATION						REFERENCE LOCATION							CONFLICT BASED ON QUALITY LEVEL				COMMENTS
	TYPE	SIZE	DEPTH AT CONFLICT	MATERIAL	OWNER	CONTACT	APPROX. LOCATION	L/R Xing	NSEW	NEW START STATION	NEW O/S	NEW END STATION	NEW O/S	D	C	B	A	
279	E				PEC	Pedro Estrada 888.554.4731 ext 7920 pedro.estrada@peci.com		L	N	280+04	180.6							
280	E				PEC	Pedro Estrada 888.554.4731 ext 7920 pedro.estrada@peci.com		L	N	281+77	183.5							
281	E					Traffic Light Pole		L	N	281+90	130.2							
282	E					Traffic Light Pole		L	N	281+24	36.9							
283	E					Traffic Light Pole		L	N	282+75	129.4							
284	E					Traffic Light Pole		L	N	282+77	32.0							
285	E				PEC	Pedro Estrada 888.554.4731 ext 7920 pedro.estrada@peci.com		L	N	283+86	184.4							
286	E				PEC	Pedro Estrada 888.554.4731 ext 7920 pedro.estrada@peci.com		L	N	284+10	176.7							



Utility Conflict Matrix
1/18/17

Project: US 290/SH 71
County: Travis

Limits:
CSJ #

CONFLICT NUMBER	UTILITY INFORMATION						REFERENCE LOCATION							CONFLICT BASED ON QUALITY LEVEL				COMMENTS
	TYPE	SIZE	DEPTH AT CONFLICT	MATERIAL	OWNER	CONTACT	APPROX. LOCATION	L/R Xing	NSEW	NEW START STATION	NEW O/S	NEW END STATION	NEW O/S	D	C	B	A	
287	E				PEC	Pedro Estrada 888.554.4731 ext 7920 pedro.estrada@peci.com		L	N	285+65	180.4							
288	E				PEC	Pedro Estrada 888.554.4731 ext 7920 pedro.estrada@peci.com		L	N	286+27	178.0							
289	E				PEC	Pedro Estrada 888.554.4731 ext 7920 pedro.estrada@peci.com		L	N	287+44	181.0							
290	E				PEC	Pedro Estrada 888.554.4731 ext 7920 pedro.estrada@peci.com		L	N	287+51	175.6							
291	E				PEC	Pedro Estrada 888.554.4731 ext 7920 pedro.estrada@peci.com		L	N	289+21	178.4							
292	E				PEC	Pedro Estrada 888.554.4731 ext 7920 pedro.estrada@peci.com		L	N	289+23	183.8							
293	E				PEC	Pedro Estrada 888.554.4731 ext 7920 pedro.estrada@peci.com		L	N	291+65	188.7							
294	E				PEC	Pedro Estrada 888.554.4731 ext 7920 pedro.estrada@peci.com		L	N	291+28	189.4							




Utility Conflict Matrix
1/18/17

Project: US 290/SH 71
County: Travis

Limits:
CSJ #

CONFLICT NUMBER	UTILITY INFORMATION						REFERENCE LOCATION							CONFLICT BASED ON QUALITY LEVEL				COMMENTS
	TYPE	SIZE	DEPTH AT CONFLICT	MATERIAL	OWNER	CONTACT	APPROX. LOCATION	L/R Xing	NSEW	NEW START STATION	NEW O/S	NEW END STATION	NEW O/S	D	C	B	A	
295	E				PEC	Pedro Estrada 888.554.4731 ext 7920 pedro.estrada@peci.com		L	N	292+90	187.6							
296	E				PEC	Pedro Estrada 888.554.4731 ext 7920 pedro.estrada@peci.com		L	N	293+57	189.8							
297	E				PEC	Pedro Estrada 888.554.4731 ext 7920 pedro.estrada@peci.com		L	N	295+75	183.5							
298	E				PEC	Pedro Estrada 888.554.4731 ext 7920 pedro.estrada@peci.com		L	N	295+69	212.8							
299	E				PEC	Pedro Estrada 888.554.4731 ext 7920 pedro.estrada@peci.com		L	N	297+13	182.3							
300	E				AE (ATT) (TWC)	Mora Asadi 512.505.7010 mora.asadi@austinenergy.com		L	N	298+68	178.7							
301	E				AE (ATT) (TWC)	Mora Asadi 512.505.7010 mora.asadi@austinenergy.com		L	N	300+34	272.4							
302	E				AE (ATT)	Mora Asadi 512.505.7010 mora.asadi@austinenergy.com		L	N	301+93	167.1							




Utility Conflict Matrix
1/18/17

Project: US 290/SH 71
County: Travis

Limits:
CSJ #

CONFLICT NUMBER	UTILITY INFORMATION						REFERENCE LOCATION							CONFLICT BASED ON QUALITY LEVEL				COMMENTS
	TYPE	SIZE	DEPTH AT CONFLICT	MATERIAL	OWNER	CONTACT	APPROX. LOCATION	L/R Xing	NSEW	NEW START STATION	NEW O/S	NEW END STATION	NEW O/S	D	C	B	A	
303	E				AE (ATT)	Mora Asadi 512.505.7010 mora.asadi@austinenergy.com		L	N	303+76	161.5							
304	E				AE (ATT)	Mora Asadi 512.505.7010 mora.asadi@austinenergy.com		L	N	305+54	158.9							
305	E				AE	Mora Asadi 512.505.7010 mora.asadi@austinenergy.com		L	N	306+77	158.2							
306	E				AE	Mora Asadi 512.505.7010 mora.asadi@austinenergy.com		L	N	309+27	155.9							
307	E				AE	Mora Asadi 512.505.7010 mora.asadi@austinenergy.com		L	N	311+11	157.5							
308	E				AE	Mora Asadi 512.505.7010 mora.asadi@austinenergy.com		L	N	311+34	158.2							
309	E				AE	Mora Asadi 512.505.7010 mora.asadi@austinenergy.com		L	N	313+08	156.7							
310	E				AE	Mora Asadi 512.505.7010 mora.asadi@austinenergy.com		L	N	314+87	153.3							




Utility Conflict Matrix
1/18/17

Project: US 290/SH 71
County: Travis

Limits:
CSJ #

CONFLICT NUMBER	UTILITY INFORMATION						REFERENCE LOCATION							CONFLICT BASED ON QUALITY LEVEL				COMMENTS
	TYPE	SIZE	DEPTH AT CONFLICT	MATERIAL	OWNER	CONTACT	APPROX. LOCATION	L/R Xing	NSEW	NEW START STATION	NEW O/S	NEW END STATION	NEW O/S	D	C	B	A	
311	E				AE (ATT) (TWC)	Mora Asadi 512.505.7010 mora.asadi@austinenergy.com		L	N	316+94	155.0							
312	E				AE (ATT) (TWC)	Mora Asadi 512.505.7010 mora.asadi@austinenergy.com		L	N	317+49	150.5							
313	E				AE (ATT) (TWC)	Mora Asadi 512.505.7010 mora.asadi@austinenergy.com		L	N	318+82	149.8							
314	E				AE (ATT) (TWC)	Mora Asadi 512.505.7010 mora.asadi@austinenergy.com		L	N	320+12	150.3							
315	E				AE (ATT) (TWC)	Mora Asadi 512.505.7010 mora.asadi@austinenergy.com		L	N	320+51	148.9							
316	E				AE (ATT) (TWC)	Mora Asadi 512.505.7010 mora.asadi@austinenergy.com		L	N	320+90	156.2							
317	E				AE (ATT) (TWC)	Mora Asadi 512.505.7010 mora.asadi@austinenergy.com		L	N	323+43	190.3							
318	E				AE (ATT) (TWC)	Mora Asadi 512.505.7010 mora.asadi@austinenergy.com		L	N	325+92	202.5							




Utility Conflict Matrix
1/18/17

Project: US 290/SH 71
County: Travis

Limits:
CSJ #

CONFLICT NUMBER	UTILITY INFORMATION						REFERENCE LOCATION							CONFLICT BASED ON QUALITY LEVEL				COMMENTS
	TYPE	SIZE	DEPTH AT CONFLICT	MATERIAL	OWNER	CONTACT	APPROX. LOCATION	L/R Xing	NSEW	NEW START STATION	NEW O/S	NEW END STATION	NEW O/S	D	C	B	A	
319	E				AE (ATT) (TWC)	Mora Asadi 512.505.7010 mora.asadi@austinenergy.com		L	N	328+50	198.0							
320	E				AE (ATT) (TWC)	Mora Asadi 512.505.7010 mora.asadi@austinenergy.com		L	N	330+96	174.1							
321	E				AE (ATT) (TWC) (GRANDE)	Mora Asadi 512.505.7010 mora.asadi@austinenergy.com		L	N	331+50	166.0							
322	E				AE (ATT) (TWC) (GRANDE)	Mora Asadi 512.505.7010 mora.asadi@austinenergy.com		L	N	333+50	174.4							
323	E				AE (ATT) (TWC) (GRANDE)	Mora Asadi 512.505.7010 mora.asadi@austinenergy.com		L	N	336+13	178.5							
324	E				AE (ATT) (TWC) (GRANDE)	Mora Asadi 512.505.7010 mora.asadi@austinenergy.com		L	N	338+34	186.5							
325	E				AE (ATT) (TWC) (GRANDE)	Mora Asadi 512.505.7010 mora.asadi@austinenergy.com		L	N	340+59	184.7							
326	E				AE (ATT) (TWC) (GRANDE)	Mora Asadi 512.505.7010 mora.asadi@austinenergy.com		L	N	342+02	191.8							




Utility Conflict Matrix
1/18/17

Project: US 290/SH 71
County: Travis

Limits:
CSJ #

CONFLICT NUMBER	UTILITY INFORMATION						REFERENCE LOCATION							CONFLICT BASED ON QUALITY LEVEL				COMMENTS
	TYPE	SIZE	DEPTH AT CONFLICT	MATERIAL	OWNER	CONTACT	APPROX. LOCATION	L/R Xing	NSEW	NEW START STATION	NEW O/S	NEW END STATION	NEW O/S	D	C	B	A	
327	E				AE (ATT) (TWC) (GRANDE)	Mora Asadi 512.505.7010 mora.asadi@austinenergy.com		L	N	344+20	183.4							
328	E				AE (ATT) (TWC) (GRANDE)	Mora Asadi 512.505.7010 mora.asadi@austinenergy.com		L	N	345+34	180.8							
329	E				AE (ATT) (TWC) (GRANDE)	Mora Asadi 512.505.7010 mora.asadi@austinenergy.com		L	N	346+88	200.2							
330	E				AE (ATT) (TWC) (GRANDE)	Mora Asadi 512.505.7010 mora.asadi@austinenergy.com		L	N	347+06	201.2							
331	E				AE (ATT) (TWC) (GRANDE)	Mora Asadi 512.505.7010 mora.asadi@austinenergy.com		L	N	349+24	208.6							
332	E				AE (ATT) (TWC) (GRANDE)	Mora Asadi 512.505.7010 mora.asadi@austinenergy.com		L	N	351+65	217.2							
333	E				AE (ATT) (TWC) (GRANDE)	Mora Asadi 512.505.7010 mora.asadi@austinenergy.com		L	N	352+06	216.2							
334	E				AE (ATT) (TWC) (GRANDE)	Mora Asadi 512.505.7010 mora.asadi@austinenergy.com		L	N	352+71	326.5							




Utility Conflict Matrix
1/18/17

Project: US 290/SH 71
County: Travis

Limits:
CSJ #

CONFLICT NUMBER	UTILITY INFORMATION						REFERENCE LOCATION							CONFLICT BASED ON QUALITY LEVEL				COMMENTS
	TYPE	SIZE	DEPTH AT CONFLICT	MATERIAL	OWNER	CONTACT	APPROX. LOCATION	L/R Xing	NSEW	NEW START STATION	NEW O/S	NEW END STATION	NEW O/S	D	C	B	A	
335	E			TRANS	AE	Jesse Esparza 512.505.7153 jesse.esparza@austinenergy.com		L	N	371+71	187.8							
336	E			TRANS	AE	Jesse Esparza 512.505.7153 jesse.esparza@austinenergy.com		L	N	376+60	193.0							
337	E			TRANS	AE	Jesse Esparza 512.505.7153 jesse.esparza@austinenergy.com		L	N	376+91	14.0							
338	E			TRANS	AE	Jesse Esparza 512.505.7153 jesse.esparza@austinenergy.com		L	N	381+32	194.1							
339	E			TRANS	AE	Jesse Esparza 512.505.7153 jesse.esparza@austinenergy.com		L	N	386+15	354.8							
340	E			TRANS	AE	Jesse Esparza 512.505.7153 jesse.esparza@austinenergy.com		L	N	387+18	310.0							
341	E			TRANS	AE	Jesse Esparza 512.505.7153 jesse.esparza@austinenergy.com		L	N	390+75	432.0							
342	E			TRANS	AE	Jesse Esparza 512.505.7153 jesse.esparza@austinenergy.com		L	N	391+93	162.0							



Utility Conflict Matrix
1/18/17

Project: US 290/SH 71
County: Travis

Limits:
CSJ #

CONFLICT NUMBER	UTILITY INFORMATION						REFERENCE LOCATION							CONFLICT BASED ON QUALITY LEVEL				COMMENTS
	TYPE	SIZE	DEPTH AT CONFLICT	MATERIAL	OWNER	CONTACT	APPROX. LOCATION	L/R Xing	NSEW	NEW START STATION	NEW O/S	NEW END STATION	NEW O/S	D	C	B	A	
343	E			TRANS	AE	Jesse Esparza 512.505.7153 jesse.esparza@austinenergy.com		L	N	392+41	153.9							
344	E			TRANS	AE	Jesse Esparza 512.505.7153 jesse.esparza@austinenergy.com		L	N	397+48	102.4							
345	E			TRANS	AE	Jesse Esparza 512.505.7153 jesse.esparza@austinenergy.com		L	N	394+82	177.3							
346	E			TRANS	AE	Jesse Esparza 512.505.7153 jesse.esparza@austinenergy.com		L	N	400+01	289.0							
347	E			TRANS	AE	Jesse Esparza 512.505.7153 jesse.esparza@austinenergy.com		R	S	400+21	170.2							
348	E				AE (ATT) (TWC)	Mora Asadi 512.505.7010 mora.asadi@austinenergy.com		L	N	400+58	230.2							
349	E				AE (ATT) (TWC)	Mora Asadi 512.505.7010 mora.asadi@austinenergy.com		L	N	402+00	191.6							
350	E				AE (ATT) (TWC)	Mora Asadi 512.505.7010 mora.asadi@austinenergy.com		L	N	404+79	153.3							



Utility Conflict Matrix
1/18/17

Project: US 290/SH 71
County: Travis

Limits:
CSJ #

CONFLICT NUMBER	UTILITY INFORMATION						REFERENCE LOCATION							CONFLICT BASED ON QUALITY LEVEL				COMMENTS
	TYPE	SIZE	DEPTH AT CONFLICT	MATERIAL	OWNER	CONTACT	APPROX. LOCATION	L/R Xing	NSEW	NEW START STATION	NEW O/S	NEW END STATION	NEW O/S	D	C	B	A	
351	E				AE (ATT) (TWC)	Mora Asadi 512.505.7010 mora.asadi@austinenergy.com		L	N	405+87	148.0							
352	E				AE (ATT) (TWC)	Mora Asadi 512.505.7010 mora.asadi@austinenergy.com		L	N	406+83	143.8							
353	E				AE (ATT) (TWC)	Mora Asadi 512.505.7010 mora.asadi@austinenergy.com		L	N	407+36	140.1							
354	E				AE (ATT) (TWC)	Mora Asadi 512.505.7010 mora.asadi@austinenergy.com		L	N	408+06	137.9							
355	E				AE (ATT) (TWC)	Mora Asadi 512.505.7010 mora.asadi@austinenergy.com		L	N	408+56	142.3							
356	E				AE (ATT) (TWC)	Mora Asadi 512.505.7010 mora.asadi@austinenergy.com		L	N	411+95	142.3							
357	E				AE (ATT) (TWC)	Mora Asadi 512.505.7010 mora.asadi@austinenergy.com		L	N	413+63	141.5							
358	E				AE (ATT) (TWC)	Mora Asadi 512.505.7010 mora.asadi@austinenergy.com		L	N	415+32	141.1							




Utility Conflict Matrix
1/18/17

Project: US 290/SH 71
County: Travis

Limits:
CSJ #

CONFLICT NUMBER	UTILITY INFORMATION						REFERENCE LOCATION							CONFLICT BASED ON QUALITY LEVEL				COMMENTS
	TYPE	SIZE	DEPTH AT CONFLICT	MATERIAL	OWNER	CONTACT	APPROX. LOCATION	L/R Xing	NSEW	NEW START STATION	NEW O/S	NEW END STATION	NEW O/S	D	C	B	A	
359	E				AE (ATT) (TWC) (GRANDE)	Mora Asadi 512.505.7010 mora.asadi@austinenergy.com		R	W	1032+85	89.7							
360	E				AE (ATT) (TWC) (GRANDE)	Mora Asadi 512.505.7010 mora.asadi@austinenergy.com		R	W	1033+14	89.4							
361	E				AE (ATT) (TWC) (GRANDE)	Mora Asadi 512.505.7010 mora.asadi@austinenergy.com		R	W	1034+80	78.6							
362	E				AE (ATT) (TWC) (TWT) (GRANDE)	Mora Asadi 512.505.7010 mora.asadi@austinenergy.com		R	W	1034+83	89.0							
363	E				AE (ATT) (TWC) (TWT) (GRANDE)	Mora Asadi 512.505.7010 mora.asadi@austinenergy.com		R	W	1036+69	88.2							
364	E				AE (ATT) (TWC) (TWT) (GRANDE)	Mora Asadi 512.505.7010 mora.asadi@austinenergy.com		R	W	1038+60	88.6							
365	E				AE (ATT) (TWC) (TWT) (GRANDE)	Mora Asadi 512.505.7010 mora.asadi@austinenergy.com		R	W	1041+12	91.2							
366	E				AE (ATT) (TWC) (TWT) (GRANDE)	Mora Asadi 512.505.7010 mora.asadi@austinenergy.com		R	W	1041+78	83.7							




Utility Conflict Matrix
1/18/17

Project: US 290/SH 71
County: Travis

Limits:
CSJ #

CONFLICT NUMBER	UTILITY INFORMATION						REFERENCE LOCATION							CONFLICT BASED ON QUALITY LEVEL				COMMENTS
	TYPE	SIZE	DEPTH AT CONFLICT	MATERIAL	OWNER	CONTACT	APPROX. LOCATION	L/R Xing	NSEW	NEW START STATION	NEW O/S	NEW END STATION	NEW O/S	D	C	B	A	
367	E				AE (ATT) (TWC) (TWT) (GRANDE)	Mora Asadi 512.505.7010 mora.asadi@austinenergy.com		R	W	1042+54	83.0							
368	E				AE (ATT) (TWC) (TWT) (GRANDE)	Mora Asadi 512.505.7010 mora.asadi@austinenergy.com		R	W	1044+17	80.4							
369	E				AE (ATT) (TWC) (TWT) (GRANDE)	Mora Asadi 512.505.7010 mora.asadi@austinenergy.com		R	W	1045+54	80.0							
370	E				AE (ATT) (TWC) (TWT) (GRANDE)	Mora Asadi 512.505.7010 mora.asadi@austinenergy.com		R	W	1047+88	82.8							
371	E				AE (ATT) (TWC) (TWT) (GRANDE)	Mora Asadi 512.505.7010 mora.asadi@austinenergy.com		R	W	1050+96	83.7							
372	E				AE (ATT) (TWC) (TWT) (GRANDE)	Mora Asadi 512.505.7010 mora.asadi@austinenergy.com		R	W	1052+69	83.9							
373	E				AE (ATT) (TWC) (TWT) (GRANDE)	Mora Asadi 512.505.7010 mora.asadi@austinenergy.com		R	W	1054+24	84.8							
374	E				AE (ATT) (TWC) (TWT) (GRANDE)	Mora Asadi 512.505.7010 mora.asadi@austinenergy.com		R	W	1055+79	83.6							




Utility Conflict Matrix
1/18/17

Project: US 290/SH 71
County: Travis

Limits:
CSJ #

CONFLICT NUMBER	UTILITY INFORMATION						REFERENCE LOCATION							CONFLICT BASED ON QUALITY LEVEL				COMMENTS
	TYPE	SIZE	DEPTH AT CONFLICT	MATERIAL	OWNER	CONTACT	APPROX. LOCATION	L/R Xing	NSEW	NEW START STATION	NEW O/S	NEW END STATION	NEW O/S	D	C	B	A	
375	E				AE (ATT) (TWC) (TWT) (GRANDE)	Mora Asadi 512.505.7010 mora.asadi@austinenergy.com		R	W	1057+41	85.1							
376	E				AE (ATT) (TWC) (TWT) (GRANDE)	Mora Asadi 512.505.7010 mora.asadi@austinenergy.com		R	W	1060+38	84.2							
377	E				AE (ATT) (TWC) (TWT) (GRANDE)	Mora Asadi 512.505.7010 mora.asadi@austinenergy.com		R	W	1063+40	81.3							
378	E				AE (ATT) (TWC) (TWT) (GRANDE)	Mora Asadi 512.505.7010 mora.asadi@austinenergy.com		R	W	1064+24	82.4							
379	E				AE (ATT) (TWC) (TWT) (GRANDE)	Mora Asadi 512.505.7010 mora.asadi@austinenergy.com		R	W	1066+36	87.9							
380	E				AE (ATT) (TWC) (TWT) (GRANDE)	Mora Asadi 512.505.7010 mora.asadi@austinenergy.com		R	W	1069+35	79.6							
381	E				AE (ATT) (TWC) (TWT) (GRANDE)	Mora Asadi 512.505.7010 mora.asadi@austinenergy.com		R	W	1070+45	84.0							
382	E				AE (ATT) (TWC) (TWT) (GRANDE)	Mora Asadi 512.505.7010 mora.asadi@austinenergy.com		R	W	1072+60	74.4							




Utility Conflict Matrix
1/18/17

Project: US 290/SH 71
County: Travis

Limits:
CSJ #

CONFLICT NUMBER	UTILITY INFORMATION						REFERENCE LOCATION							CONFLICT BASED ON QUALITY LEVEL				COMMENTS
	TYPE	SIZE	DEPTH AT CONFLICT	MATERIAL	OWNER	CONTACT	APPROX. LOCATION	L/R Xing	NSEW	NEW START STATION	NEW O/S	NEW END STATION	NEW O/S	D	C	B	A	
383	E				AE (ATT) (TWC) (TWT) (GRANDE)	Mora Asadi 512.505.7010 mora.asadi@austinenergy.com		R	W	1073+96	66.4							
384	E				AE (ATT) (TWC) (TWT) (GRANDE)	Mora Asadi 512.505.7010 mora.asadi@austinenergy.com		R	W	1075+69	61.2							
385	E				AE (ATT) (TWC) (TWT) (GRANDE)	Mora Asadi 512.505.7010 mora.asadi@austinenergy.com		R	W	1077+89	61.5							
386	E				AE (ATT) (TWC) (TWT) (GRANDE)	Mora Asadi 512.505.7010 mora.asadi@austinenergy.com		R	W	1080+08	61.2							
387	E				AE (ATT) (TWC) (TWT) (GRANDE)	Mora Asadi 512.505.7010 mora.asadi@austinenergy.com		R	W	1081+76	61.7							
388	E			MH	AE	Mora Asadi 512.505.7010 mora.asadi@austinenergy.com		R	W	1081+68	65.4							
389	E				AE (ATT) (TWC) (TWT) (GRANDE)	Mora Asadi 512.505.7010 mora.asadi@austinenergy.com		R	W	1083+47	61.1							
390	E				AE (ATT) (TWC) (TWT) (GRANDE)	Mora Asadi 512.505.7010 mora.asadi@austinenergy.com		R	W	1085+18	61.5							



Utility Conflict Matrix
1/18/17

Project: US 290/SH 71
County: Travis

Limits:
CSJ #

CONFLICT NUMBER	UTILITY INFORMATION						REFERENCE LOCATION							CONFLICT BASED ON QUALITY LEVEL				COMMENTS
	TYPE	SIZE	DEPTH AT CONFLICT	MATERIAL	OWNER	CONTACT	APPROX. LOCATION	L/R Xing	NSEW	NEW START STATION	NEW O/S	NEW END STATION	NEW O/S	D	C	B	A	
391	E				AE (ATT) (TWC) (TWT) (GRANDE)	Mora Asadi 512.505.7010 mora.asadi@austinenergy.com		R	W	1086+83	61.8							
392	E				AE (ATT) (TWC) (TWT) (GRANDE)	Mora Asadi 512.505.7010 mora.asadi@austinenergy.com		R	W	1088+35	52.9							
393	E				AE (ATT) (TWC) (TWT) (GRANDE)	Mora Asadi 512.505.7010 mora.asadi@austinenergy.com		R	W	1088+94	50.9							
394	E				AE (ATT) (TWC) (TWT) (GRANDE)	Mora Asadi 512.505.7010 mora.asadi@austinenergy.com		R	W	1089+29	52.3							
395	E				AE (ATT) (TWC) (TWT) (GRANDE)	Mora Asadi 512.505.7010 mora.asadi@austinenergy.com		R	W	1090+66	58.5							
396	E				AE (ATT) (TWC) (TWT) (GRANDE)	Mora Asadi 512.505.7010 mora.asadi@austinenergy.com		R	W	1090+97	61.5							
397	E				AE (ATT) (TWC) (TWT) (GRANDE)	Mora Asadi 512.505.7010 mora.asadi@austinenergy.com		R	W	1091+30	66.6							
398	E				AE (ATT) (TWC) (TWT) (GRANDE)	Mora Asadi 512.505.7010 mora.asadi@austinenergy.com		R	W	1091+46	68.8							




Utility Conflict Matrix
1/18/17

Project: US 290/SH 71
County: Travis

Limits:
CSJ #

CONFLICT NUMBER	UTILITY INFORMATION						REFERENCE LOCATION							CONFLICT BASED ON QUALITY LEVEL				COMMENTS
	TYPE	SIZE	DEPTH AT CONFLICT	MATERIAL	OWNER	CONTACT	APPROX. LOCATION	L/R Xing	NSEW	NEW START STATION	NEW O/S	NEW END STATION	NEW O/S	D	C	B	A	
399	E			MH	AE	Mora Asadi 512.505.7010 mora.asadi@austinenergy.com		R	W	1091+26	66.7							
400	E				AE (ATT) (TWC) (TWT) (GRANDE)	Mora Asadi 512.505.7010 mora.asadi@austinenergy.com		R	W	1093+00	61.8							
401	E			MH	AE	Mora Asadi 512.505.7010 mora.asadi@austinenergy.com		R	W	1093+07	63.0							
402	E				AE (ATT) (TWC) (TWT) (GRANDE)	Mora Asadi 512.505.7010 mora.asadi@austinenergy.com		R	W	1094+24	63.9							
403	E				AE (ATT) (TWC) (TWT) (GRANDE)	Mora Asadi 512.505.7010 mora.asadi@austinenergy.com		R	W	1096+27	70.8							
404	E				AE (ATT) (TWC) (TWT) (GRANDE)	Mora Asadi 512.505.7010 mora.asadi@austinenergy.com		R	W	1097+06	75.3							
405	E				AE (ATT) (TWC) (TWT) (GRANDE)	Mora Asadi 512.505.7010 mora.asadi@austinenergy.com		R	W	1098+50	103.4							
406	E				AE (ATT) (TWC) (TWT) (GRANDE)	Mora Asadi 512.505.7010 mora.asadi@austinenergy.com		R	W	1099+19	153.9							




Utility Conflict Matrix
1/18/17

Project: US 290/SH 71
County: Travis

Limits:
CSJ #

CONFLICT NUMBER	UTILITY INFORMATION						REFERENCE LOCATION							CONFLICT BASED ON QUALITY LEVEL				COMMENTS
	TYPE	SIZE	DEPTH AT CONFLICT	MATERIAL	OWNER	CONTACT	APPROX. LOCATION	L/R Xing	NSEW	NEW START STATION	NEW O/S	NEW END STATION	NEW O/S	D	C	B	A	
407	E				AE (ATT)	Mora Asadi 512.505.7010 mora.asadi@austinenergy.com		L	E	1033+87	58.7							
408	E				AE (ATT)	Mora Asadi 512.505.7010 mora.asadi@austinenergy.com		L	E	1034+29	58.8							
409	E				AE (ATT)	Mora Asadi 512.505.7010 mora.asadi@austinenergy.com		L	E	1034+59	60.5							
410	E				AE (ATT) (TWT)	Mora Asadi 512.505.7010 mora.asadi@austinenergy.com		L	E	1034+61	80.6							
411	E				AE (ATT) (TWT)	Mora Asadi 512.505.7010 mora.asadi@austinenergy.com		L	E	1034+61	123.9							
412	E				AE (ATT) (TWT)	Mora Asadi 512.505.7010 mora.asadi@austinenergy.com		L	E	1035+07	108.6							
413	E				AE (ATT) (TWT)	Mora Asadi 512.505.7010 mora.asadi@austinenergy.com		L	E	1035+11	58.0							
414	E				AE (ATT) (TWT)	Mora Asadi 512.505.7010 mora.asadi@austinenergy.com		L	E	1035+51	60.0							



Utility Conflict Matrix
1/18/17

Project: US 290/SH 71
County: Travis

Limits:
CSJ #

CONFLICT NUMBER	UTILITY INFORMATION						REFERENCE LOCATION							CONFLICT BASED ON QUALITY LEVEL				COMMENTS
	TYPE	SIZE	DEPTH AT CONFLICT	MATERIAL	OWNER	CONTACT	APPROX. LOCATION	L/R Xing	NSEW	NEW START STATION	NEW O/S	NEW END STATION	NEW O/S	D	C	B	A	
415	E				AE (ATT) (TWT)	Mora Asadi 512.505.7010 mora.asadi@austinenergy.com		L	E	1036+94	59.5							
416	E				AE (ATT) (TWT)	Mora Asadi 512.505.7010 mora.asadi@austinenergy.com		L	E	1039+04	61.4							
417	E				AE (ATT) (TWT)	Mora Asadi 512.505.7010 mora.asadi@austinenergy.com		L	E	1040+69	61.3							
418	E				AE (ATT) (TWT)	Mora Asadi 512.505.7010 mora.asadi@austinenergy.com		L	E	1042+21	64.3							
419	E				AE (ATT) (TWT)	Mora Asadi 512.505.7010 mora.asadi@austinenergy.com		L	E	1042+65	63.8							
420	E				AE (ATT) (TWT)	Mora Asadi 512.505.7010 mora.asadi@austinenergy.com		L	E	1044+12	66.8							
421	E				AE (ATT) (TWT)	Mora Asadi 512.505.7010 mora.asadi@austinenergy.com		L	E	1045+57	66.0							
422	E				AE (ATT) (TWT)	Mora Asadi 512.505.7010 mora.asadi@austinenergy.com		L	E	1047+88	64.6							




Utility Conflict Matrix
1/18/17

Project: US 290/SH 71
County: Travis

Limits:
CSJ #

CONFLICT NUMBER	UTILITY INFORMATION						REFERENCE LOCATION							CONFLICT BASED ON QUALITY LEVEL				COMMENTS
	TYPE	SIZE	DEPTH AT CONFLICT	MATERIAL	OWNER	CONTACT	APPROX. LOCATION	L/R Xing	NSEW	NEW START STATION	NEW O/S	NEW END STATION	NEW O/S	D	C	B	A	
423	E				AE (ATT) (TWT)	Mora Asadi 512.505.7010 mora.asadi@austinenergy.com		L	E	1049+17	62.7							
424	E				AE (ATT) (TWT)	Mora Asadi 512.505.7010 mora.asadi@austinenergy.com		L	E	1050+60	61.1							
425	E				AE (ATT) (TWC) (TWT)	Mora Asadi 512.505.7010 mora.asadi@austinenergy.com		L	E	1052+43	62.1							
426	E				AE (ATT) (TWC) (TWT)	Mora Asadi 512.505.7010 mora.asadi@austinenergy.com		L	E	1054+47	61.4							
427	E				AE (ATT) (TWC) (TWT)	Mora Asadi 512.505.7010 mora.asadi@austinenergy.com		L	E	1056+40	61.7							
428	E				AE (ATT) (TWC) (TWT)	Mora Asadi 512.505.7010 mora.asadi@austinenergy.com		L	E	1057+98	63.1							
429	E				AE (ATT) (TWC) (TWT)	Mora Asadi 512.505.7010 mora.asadi@austinenergy.com		L	E	1058+14	63.0							
430	E				AE (ATT) (TWC)	Mora Asadi 512.505.7010 mora.asadi@austinenergy.com		L	E	1059+44	62.2							



Utility Conflict Matrix
1/18/17

Project: US 290/SH 71
County: Travis

Limits:
CSJ #

CONFLICT NUMBER	UTILITY INFORMATION						REFERENCE LOCATION							CONFLICT BASED ON QUALITY LEVEL				COMMENTS
	TYPE	SIZE	DEPTH AT CONFLICT	MATERIAL	OWNER	CONTACT	APPROX. LOCATION	L/R Xing	NSEW	NEW START STATION	NEW O/S	NEW END STATION	NEW O/S	D	C	B	A	
431	E				ATT (TWC)	Mora Asadi 512.505.7010 mora.asadi@austinenergy.com		L	E	1060+42	61.6							
432	E				AE (ATT) (TWC)	Mora Asadi 512.505.7010 mora.asadi@austinenergy.com		L	E	1062+45	61.9							
433	E				AE (ATT) (TWC)	Mora Asadi 512.505.7010 mora.asadi@austinenergy.com		L	E	1063+46	62.8							
434	E				AE (ATT) (TWC)	Mora Asadi 512.505.7010 mora.asadi@austinenergy.com		L	E	1064+82	63.4							
435	E				AE (ATT) (TWC)	Mora Asadi 512.505.7010 mora.asadi@austinenergy.com		L	E	1066+27	62.1							
436	E				AE (ATT) (TWC)	Mora Asadi 512.505.7010 mora.asadi@austinenergy.com		L	E	1069+23	63.0							
437	E				AE (ATT) (TWC)	Mora Asadi 512.505.7010 mora.asadi@austinenergy.com		L	E	1071+27	63.0							
438	E				AE (ATT) (TWC)	Mora Asadi 512.505.7010 mora.asadi@austinenergy.com		L	E	1072+26	70.6							




Utility Conflict Matrix
1/18/17

Project: US 290/SH 71
County: Travis

Limits:
CSJ #

CONFLICT NUMBER	UTILITY INFORMATION						REFERENCE LOCATION							CONFLICT BASED ON QUALITY LEVEL				COMMENTS
	TYPE	SIZE	DEPTH AT CONFLICT	MATERIAL	OWNER	CONTACT	APPROX. LOCATION	L/R Xing	NSEW	NEW START STATION	NEW O/S	NEW END STATION	NEW O/S	D	C	B	A	
439	E				AE (ATT) (TWC)	Mora Asadi 512.505.7010 mora.asadi@austinenergy.com		L	E	1072+85	76.7							
440	E				AE (ATT) (TWC)	Mora Asadi 512.505.7010 mora.asadi@austinenergy.com		L	E	1075+31	87.2							
441	E				AE (ATT) (TWC)	Mora Asadi 512.505.7010 mora.asadi@austinenergy.com		L	E	1075+78	88.0							
442	E				AE (ATT) (TWC)	Mora Asadi 512.505.7010 mora.asadi@austinenergy.com		L	E	1077+93	87.6							
443	E				AE (ATT) (TWC)	Mora Asadi 512.505.7010 mora.asadi@austinenergy.com		L	E	1078+35	87.7							
444	TELE				ATT (TWC)	Hugo Vasquez 512.870.4943 hv5621@att.com		L	E	1081+33	87.1							
445	TELE				ATT (TWC)	Hugo Vasquez 512.870.4943 hv5621@att.com		L	E	1082+55	87.4							
446	E				AE (ATT) (TWC)	Mora Asadi 512.505.7010 mora.asadi@austinenergy.com		L	E	1085+41	82.2							



Utility Conflict Matrix
1/18/17

Project: US 290/SH 71
County: Travis

Limits:
CSJ #

CONFLICT NUMBER	UTILITY INFORMATION						REFERENCE LOCATION							CONFLICT BASED ON QUALITY LEVEL				COMMENTS
	TYPE	SIZE	DEPTH AT CONFLICT	MATERIAL	OWNER	CONTACT	APPROX. LOCATION	L/R Xing	NSEW	NEW START STATION	NEW O/S	NEW END STATION	NEW O/S	D	C	B	A	
447	E				AE (ATT) (TWC)	Mora Asadi 512.505.7010 mora.asadi@austinenergy.com		L	E	1087+09	83.7							
448	E				AE (ATT) (TWC)	Mora Asadi 512.505.7010 mora.asadi@austinenergy.com		L	E	1088+05	85.3							
449	E				AE (ATT) (TWC)	Mora Asadi 512.505.7010 mora.asadi@austinenergy.com		L	E	1088+20	85.0							
450	TELE				ATT (TWC)	Hugo Vasquez 512.870.4943 hv5621@att.com		L	E	1089+10	85.0							
451	E				AE (ATT) (TWC)	Mora Asadi 512.505.7010 mora.asadi@austinenergy.com		L	E	1089+45	84.0							
452	E				AE (ATT) (TWC)	Mora Asadi 512.505.7010 mora.asadi@austinenergy.com		L	E	1089+47	82.9							
453	E				AE (ATT) (TWC)	Mora Asadi 512.505.7010 mora.asadi@austinenergy.com		L	E	1090+88	80.3							
454	E				AE (ATT) (TWC)	Mora Asadi 512.505.7010 mora.asadi@austinenergy.com		L	E	1090+90	81.4							



Utility Conflict Matrix
1/18/17

Project: US 290/SH 71
County: Travis

Limits:
CSJ #

CONFLICT NUMBER	UTILITY INFORMATION						REFERENCE LOCATION							CONFLICT BASED ON QUALITY LEVEL				COMMENTS
	TYPE	SIZE	DEPTH AT CONFLICT	MATERIAL	OWNER	CONTACT	APPROX. LOCATION	L/R Xing	NSEW	NEW START STATION	NEW O/S	NEW END STATION	NEW O/S	D	C	B	A	
455	TELE				ATT (TWC)	Hugo Vasquez 512.870.4943 hv5621@att.com		L	E	1091+08	80.1							
456	E				ATT (TWC)	Hugo Vasquez 512.870.4943 hv5621@att.com		L	E	1091+93	77.9							
457	E				AE (ATT) (TWC)	Mora Asadi 512.505.7010 mora.asadi@austinenergy.com		L	E	1092+60	73.0							
458	E				AE (ATT) (TWC)	Mora Asadi 512.505.7010 mora.asadi@austinenergy.com		L	E	1092+62	76.4							
459	E				AE (ATT) (TWC)	Mora Asadi 512.505.7010 mora.asadi@austinenergy.com		L	E	1092+72	67.2							
460	E				AE (ATT) (TWC)	Mora Asadi 512.505.7010 mora.asadi@austinenergy.com		L	E	1093+82	97.6							
461	E				AE (ATT) (TWC)	Mora Asadi 512.505.7010 mora.asadi@austinenergy.com		L	E	1093+84	98.5							
462	E				AE (ATT) (TWC)	Mora Asadi 512.505.7010 mora.asadi@austinenergy.com		L	E	1095+07	114.3							




Utility Conflict Matrix
1/18/17

Project: US 290/SH 71
County: Travis

Limits:
CSJ #

CONFLICT NUMBER	UTILITY INFORMATION						REFERENCE LOCATION							CONFLICT BASED ON QUALITY LEVEL				COMMENTS
	TYPE	SIZE	DEPTH AT CONFLICT	MATERIAL	OWNER	CONTACT	APPROX. LOCATION	L/R Xing	NSEW	NEW START STATION	NEW O/S	NEW END STATION	NEW O/S	D	C	B	A	
463	E				AE (ATT) (TWC)	Mora Asadi 512.505.7010 mora.asadi@austinenergy.com		L	E	1096+54	129.2							
464	E				AE (ATT) (TWC)	Mora Asadi 512.505.7010 mora.asadi@austinenergy.com		L	E	1098+15	137.8							
465	E				AE (ATT) (TWC)	Mora Asadi 512.505.7010 mora.asadi@austinenergy.com		L	E	1100+06	126.3							
466	E				AE (ATT) (TWC)	Mora Asadi 512.505.7010 mora.asadi@austinenergy.com		L	E	1101+36	105.3							
467	W	30"			COA	Wale Odufuye 512.974.7119 adewale.odufuye@austintexas.com		XING		230+72						X		42" CASING
468	W	12"			COA	Wale Odufuye 512.974.7119 adewale.odufuye@austintexas.com		XING		233+47						X		20" CASING
469	W	6"			COA	Wale Odufuye 512.974.7119 adewale.odufuye@austintexas.com		XING		281+74				X		X		18" CASING
470	W	12"			COA	Wale Odufuye 512.974.7119 adewale.odufuye@austintexas.com		XING	N/S	319+24	126.3	319+24	4.9			X		



Utility Conflict Matrix
1/18/17

Project: US 290/SH 71
County: Travis

Limits:
CSJ #

CONFLICT NUMBER	UTILITY INFORMATION						REFERENCE LOCATION							CONFLICT BASED ON QUALITY LEVEL				COMMENTS
	TYPE	SIZE	DEPTH AT CONFLICT	MATERIAL	OWNER	CONTACT	APPROX. LOCATION	L/R Xing	NSEW	NEW START STATION	NEW O/S	NEW END STATION	NEW O/S	D	C	B	A	
471	W	6"			COA	Wale Odufuye 512.974.7119 adewale.odufuye@austintexas.com		XING	N/S	320+16	16.8	320+16	111.5			X		
472	W	16"			COA	Wale Odufuye 512.974.7119 adewale.odufuye@austintexas.com		XING	N/S	334+91	187.4	334+91	229..8			X		24" CASING
473	W	16"			COA	Wale Odufuye 512.974.7119 adewale.odufuye@austintexas.com		XING	N/S	362+45	80.2	362+45	153.2	X				27" CASING
474	W	14"			COA	Wale Odufuye 512.974.7119 adewale.odufuye@austintexas.com		XING	N/S	364+26	105.2	364+36	217.4			X		AT OLD BEE CAVES RD
475	W	16"			COA	Wale Odufuye 512.974.7119 adewale.odufuye@austintexas.com		XING	N/S	385+45	25.0	384+60	615.3			X		AT WM CANNON
476	W	42"			COA	Wale Odufuye 512.974.7119 adewale.odufuye@austintexas.com		XING	N/S	384+08	650.7	386+02	402.6			X		AT WM CANNON
477	W	8"			COA	Wale Odufuye 512.974.7119 adewale.odufuye@austintexas.com		XING	N/S	399+03	197.1	401+29	162.2	X		X		AT MCCARTY; TO BE ABANDONED
478	W	16"			COA	Wale Odufuye 512.974.7119 adewale.odufuye@austintexas.com		XING	N/S	400+19	33.2	402+10	171.0			X		AT MCCARTY; TO BE ABANDONED



Utility Conflict Matrix
1/18/17

Project: US 290/SH 71
County: Travis

Limits:
CSJ #

CONFLICT NUMBER	UTILITY INFORMATION						REFERENCE LOCATION							CONFLICT BASED ON QUALITY LEVEL				COMMENTS
	TYPE	SIZE	DEPTH AT CONFLICT	MATERIAL	OWNER	CONTACT	APPROX. LOCATION	L/R Xing	NSEW	NEW START STATION	NEW O/S	NEW END STATION	NEW O/S	D	C	B	A	
479	W	16"			COA	Wale Odufuye 512.974.7119 adewale.odufuye@austintexas.com		XING	N/S	407+52	133.0	407+52	128.2			X		AT JOE TANNER LN
480	W	36"			COA	Wale Odufuye 512.974.7119 adewale.odufuye@austintexas.com		XING	N/S	1034+74	59.5	1034+00	87.9			X		60" CASING
481	W	6"			COA	Wale Odufuye 512.974.7119 adewale.odufuye@austintexas.com		XING	N/S	1034+65	61.4	1034+65	66.9			X		TO BE ABANDONED
482	W	6"?			COA	Wale Odufuye 512.974.7119 adewale.odufuye@austintexas.com		XING	N/S	1050+88	55.9	1050+88	84.7			X		
483	W	12"?			COA	Wale Odufuye 512.974.7119 adewale.odufuye@austintexas.com		XING	N/S	1062+00	52.0	1062+00	83.1			X		
484	W	12"?			COA	Wale Odufuye 512.974.7119 adewale.odufuye@austintexas.com		XING	N/S	1064+47	58.2	1064+47	81.2	X		X		
485	W	12"?			COA	Wale Odufuye 512.974.7119 adewale.odufuye@austintexas.com		XING	N/S	1066+00	51.9	1066+00	83.3			X		
486	W	?			COA	Wale Odufuye 512.974.7119 adewale.odufuye@austintexas.com		XING	N/S	1070+52	57.2	1070+52	80.8					




Utility Conflict Matrix
1/18/17

Project: US 290/SH 71
County: Travis

Limits:
CSJ #

CONFLICT NUMBER	UTILITY INFORMATION						REFERENCE LOCATION							CONFLICT BASED ON QUALITY LEVEL				COMMENTS
	TYPE	SIZE	DEPTH AT CONFLICT	MATERIAL	OWNER	CONTACT	APPROX. LOCATION	L/R Xing	NSEW	NEW START STATION	NEW O/S	NEW END STATION	NEW O/S	D	C	B	A	
487	W	6"			COA	Wale Odufuye 512.974.7119 adewale.odufuye@austintexas.com		XING	N/S	1074+30	77.2	1074+30	146.4	X		X		AT HILL MEADOW DR
488	W	16"			COA	Wale Odufuye 512.974.7119 adewale.odufuye@austintexas.com		XING	N/S	1077+93	85.0	1077+93	46.0	X		X		36" CASING; TO BE ABANDONED
489	W	6"			COA	Wale Odufuye 512.974.7119 adewale.odufuye@austintexas.com		XING	N/S	1084+40	91.8	1084+40	176.6	X		X		AT SCENIC BROOK DRIVE
490	W	16"			COA	Wale Odufuye 512.974.7119 adewale.odufuye@austintexas.com		XING	N/S	1084+79	69.0	1084+79	59.0	X				
491	W	16"			COA	Wale Odufuye 512.974.7119 adewale.odufuye@austintexas.com		XING	N/S	1093+96	88.2	1093+96	70.7	X				
492	W	12"			COA	Wale Odufuye 512.974.7119 adewale.odufuye@austintexas.com		L	N	231+06	64.3	319+29	126.3	X		X		LINE RUNS IN AND OUT OF PROPOSED EOP
493	W	6"			COA	Wale Odufuye 512.974.7119 adewale.odufuye@austintexas.com		L	N	230+52	273.1	251+20	158.0	X				QL-D LINE EXITS ROW
494	W	6"			COA	Wale Odufuye 512.974.7119 adewale.odufuye@austintexas.com		L	N	260+87	210.2	320+24	138.5	X		X		LINE RUNS IN AND OUT OF ROW AND PROP PVMT



Utility Conflict Matrix
1/18/17

Project: US 290/SH 71
County: Travis

Limits:
CSJ #

CONFLICT NUMBER	UTILITY INFORMATION						REFERENCE LOCATION							CONFLICT BASED ON QUALITY LEVEL				COMMENTS
	TYPE	SIZE	DEPTH AT CONFLICT	MATERIAL	OWNER	CONTACT	APPROX. LOCATION	L/R Xing	NSEW	NEW START STATION	NEW O/S	NEW END STATION	NEW O/S	D	C	B	A	
495	W	8"			COA	Wale Odufuye 512.974.7119 adewale.odufuye@austintexas.com		R	S	270+54	32.3	284+63	16.5	X				LINE IN PROP PVMT
496	W	8"			COA	Wale Odufuye 512.974.7119 adewale.odufuye@austintexas.com		R	S	270+54	37.3	281+74	32.0	X		X		LINE IN PROP PVMT
497	W	8"			COA	Wale Odufuye 512.974.7119 adewale.odufuye@austintexas.com		R	S	323+42	14.5	362+03	165.5	X		X		NOTED TO BE ABANDONED; TIES TO A PRIVATE LINE
498	W	6"			COA	Wale Odufuye 512.974.7119 adewale.odufuye@austintexas.com		L	N	1034+40	56.7	1105+32	73.7	X		X		THE ENDING STA AND BEGINNING STA BELOW ARE THE SAME POINT WHERE THE TWO ALIGNMENTS MEET
499	W	6"			COA	Wale Odufuye 512.974.7119 adewale.odufuye@austintexas.com		L/R	N	358+72	71.8	364+08	103.3	X		X		
500	W	14"			COA	Wale Odufuye 512.974.7119 adewale.odufuye@austintexas.com		L/R		364+08	103.3	407+49	133.0			X		
501	W	16"			COA	Wale Odufuye 512.974.7119 adewale.odufuye@austintexas.com		L		407+49	133.0	416+42	130.2			X		
502	W	16"			COA	Wale Odufuye 512.974.7119 adewale.odufuye@austintexas.com		L	N	1034+66	56.6	1084+80	69.0	X		X		




Utility Conflict Matrix
1/18/17

Project: US 290/SH 71
County: Travis

Limits:
CSJ #

CONFLICT NUMBER	UTILITY INFORMATION						REFERENCE LOCATION							CONFLICT BASED ON QUALITY LEVEL				COMMENTS
	TYPE	SIZE	DEPTH AT CONFLICT	MATERIAL	OWNER	CONTACT	APPROX. LOCATION	L/R Xing	NSEW	NEW START STATION	NEW O/S	NEW END STATION	NEW O/S	D	C	B	A	
503	W	16"			COA	Wale Odufuye 512.974.7119 adewale.odufuye@austintexas.com		L	N	1092+75	75.7	1105+35	62.5	X		X		THE ENDING STA AND BEGINNING STA BELOW ARE THE SAME POIT WHERE THE TWO ALIGNMENTS MEET
504	W	16"			COA	Wale Odufuye 512.974.7119 adewale.odufuye@austintexas.com		L/R	N	1105+35	62.5	384+72	41.9	X		X		@WM CANNON
505	W	12"			COA	Wale Odufuye 512.974.7119 adewale.odufuye@austintexas.com		R	S	1035+31	69.5	1077+76	43.8			X		NOTED TO BE ABANDONED
506	W	16"			COA	Wale Odufuye 512.974.7119 adewale.odufuye@austintexas.com		R	S	1077+76	43.8	1093+99	62.5	X		X		
507	SFM	6"			COA	Wale Odufuye 512.974.7119 adewale.odufuye@austintexas.com		L	N	230+49	249.6	234+23	156.5	X				SFM
508	SFM	6"			COA	Wale Odufuye 512.974.7119 adewale.odufuye@austintexas.com		XING	N/S	234+23	156.5	233+42	100.2	X				SFM
509	WW	8"		MH	COA	Wale Odufuye 512.974.7119 adewale.odufuye@austintexas.com		R	S	331+04	24.2	335+77	6.8			X		
510	WW	8"		MH	COA	Wale Odufuye 512.974.7119 adewale.odufuye@austintexas.com		R	S	335+77	6.8	335+77	318.5			X		CONVICT HILL



Utility Conflict Matrix
1/18/17

Project: US 290/SH 71
County: Travis

Limits:
CSJ #

CONFLICT NUMBER	UTILITY INFORMATION						REFERENCE LOCATION							CONFLICT BASED ON QUALITY LEVEL				COMMENTS
	TYPE	SIZE	DEPTH AT CONFLICT	MATERIAL	OWNER	CONTACT	APPROX. LOCATION	L/R Xing	NSEW	NEW START STATION	NEW O/S	NEW END STATION	NEW O/S	D	C	B	A	
511	WW	8"		MH	COA	Wale Odufuye 512.974.7119 adewale.odufuye@austintexas.com		R	S	335+77	6.8	339+18	0.6			X		
512	WW	8"		MH	COA	Wale Odufuye 512.974.7119 adewale.odufuye@austintexas.com		L	N	339+18	0.6	345+16	13.8					
513	WW	8"		MH	COA	Wale Odufuye 512.974.7119 adewale.odufuye@austintexas.com		L	N	345+16	13.8	345+16	326.7			X		
514	WW	8"		MH	COA	Wale Odufuye 512.974.7119 adewale.odufuye@austintexas.com		L	N	345+16	13.8	346+50	16.7					
515	WW	8"		MH	COA	Wale Odufuye 512.974.7119 adewale.odufuye@austintexas.com		R	S	335+82	207.4	359+28	217.9	X		X		
516	WW	8"		MH	COA	Wale Odufuye 512.974.7119 adewale.odufuye@austintexas.com		R	S	359+28	217.9	359+55	195.5	X		X		
517	WW	8"		MH	COA	Wale Odufuye 512.974.7119 adewale.odufuye@austintexas.com		R	S	359+55	195.5	362+69	200.3	X		X		
518	WW	8"		MH	COA	Wale Odufuye 512.974.7119 adewale.odufuye@austintexas.com		R	S	362+69	200.3	362+56	242.2			X		




Utility Conflict Matrix
1/18/17

Project: US 290/SH 71
County: Travis

Limits:
CSJ #

CONFLICT NUMBER	UTILITY INFORMATION						REFERENCE LOCATION							CONFLICT BASED ON QUALITY LEVEL				COMMENTS
	TYPE	SIZE	DEPTH AT CONFLICT	MATERIAL	OWNER	CONTACT	APPROX. LOCATION	L/R Xing	NSEW	NEW START STATION	NEW O/S	NEW END STATION	NEW O/S	D	C	B	A	
519	WW	8"		MH	COA	Wale Odufuye 512.974.7119 adewale.odufuye@austintexas.com		R	S	362+56	242.2	369+40	213.0	X		X		
520	WW	8"		MH	COA	Wale Odufuye 512.974.7119 adewale.odufuye@austintexas.com		R	S	369+40	213.0	372+08	177.6			X		
521	WW	8"		MH	COA	Wale Odufuye 512.974.7119 adewale.odufuye@austintexas.com		R	S	372+08	177.6	374+97	132.0			X		
522	WW	8"		MH	COA	Wale Odufuye 512.974.7119 adewale.odufuye@austintexas.com		XING	S/N	372+08	177.6	371+79	44.8			X		8" TIE TO 30"
523	WW	30"		MH	COA	Wale Odufuye 512.974.7119 adewale.odufuye@austintexas.com		L	N	371+79	44.8	375+00	78.6			X		
524	WW	30"		MH	COA	Wale Odufuye 512.974.7119 adewale.odufuye@austintexas.com		L	N	375+00	78.6	380+03	92.0			X		
525	WW	30"		MH	COA	Wale Odufuye 512.974.7119 adewale.odufuye@austintexas.com		L	N	380+03	92.0	383+75	130.2	X		X		
526	WW	30"		MH	COA	Wale Odufuye 512.974.7119 adewale.odufuye@austintexas.com		L	N	383+75	130.2	388+70	328.7			X		




Utility Conflict Matrix
1/18/17

Project: US 290/SH 71
County: Travis

Limits:
CSJ #

CONFLICT NUMBER	UTILITY INFORMATION						REFERENCE LOCATION							CONFLICT BASED ON QUALITY LEVEL				COMMENTS
	TYPE	SIZE	DEPTH AT CONFLICT	MATERIAL	OWNER	CONTACT	APPROX. LOCATION	L/R Xing	NSEW	NEW START STATION	NEW O/S	NEW END STATION	NEW O/S	D	C	B	A	
527	WW	21"		MH	COA	Wale Odufuye 512.974.7119 adewale.odufuye@austintexas.com		L	N	383+75	130.2	383+53	170.7			X		
528	WW	21"		MH	COA	Wale Odufuye 512.974.7119 adewale.odufuye@austintexas.com		L	N	383+53	170.7	383+66	246.5			X		
529	WW	30"		MH	COA	Wale Odufuye 512.974.7119 adewale.odufuye@austintexas.com		XING	N/S	400+01	194.7	400+91	93.6			X		
530	WW	30"		MH	COA	Wale Odufuye 512.974.7119 adewale.odufuye@austintexas.com		XING	N/S	400+91	93.6	404+06	155.9	X		X		
531	WW	8"		MH	COA	Wale Odufuye 512.974.7119 adewale.odufuye@austintexas.com		L	N	410+02	135.9	410+81	136.2			X		
532	WW	8"		MH	COA	Wale Odufuye 512.974.7119 adewale.odufuye@austintexas.com		L	N	410+81	136.2	413+81	135.0			X		
533	WW	12"		MH	COA	Wale Odufuye 512.974.7119 adewale.odufuye@austintexas.com		XING	N/S	413+81	135.0	414+62	136.5	X		X		
534	WW	8"		MH	COA	Wale Odufuye 512.974.7119 adewale.odufuye@austintexas.com		XING	N/S	380+03	92.0	380+03	106.2			X		




Utility Conflict Matrix
1/18/17

Project: US 290/SH 71
County: Travis

Limits:
CSJ #

CONFLICT NUMBER	UTILITY INFORMATION						REFERENCE LOCATION							CONFLICT BASED ON QUALITY LEVEL				COMMENTS
	TYPE	SIZE	DEPTH AT CONFLICT	MATERIAL	OWNER	CONTACT	APPROX. LOCATION	L/R Xing	NSEW	NEW START STATION	NEW O/S	NEW END STATION	NEW O/S	D	C	B	A	
535	WW	8"		MH	COA	Wale Odufuye 512.974.7119 adewale.odufuye@austintexas.com		R	S	38+03	106.2	384+80	34.2	X		X		
536	WW	8"		MH	COA	Wale Odufuye 512.974.7119 adewale.odufuye@austintexas.com		R	S	384+80	34.2	385+64	379.1			X		WM CANNON
537	WW	30"		MH	COA	Wale Odufuye 512.974.7119 adewale.odufuye@austintexas.com		L	N	1033+10	45.0	1035+00	42.5			X		
538	WW	30"		MH	COA	Wale Odufuye 512.974.7119 adewale.odufuye@austintexas.com		L	N	1035+00	42.5	1035+00	164.2			X		FLETCHER LN
539	WW	30"		MH	COA	Wale Odufuye 512.974.7119 adewale.odufuye@austintexas.com		L	N	1035+00	42.5	1041+53	46.0			X		
540	WW	30"		MH	COA	Wale Odufuye 512.974.7119 adewale.odufuye@austintexas.com		L	N	1041+53	46.0	1046+58	48.5			X		
541	WW	30"		MH	COA	Wale Odufuye 512.974.7119 adewale.odufuye@austintexas.com		L	N	1046+58	48.5	1048+88	46.1	X		X		
542	WW	30"		MH	COA	Wale Odufuye 512.974.7119 adewale.odufuye@austintexas.com		L	N	1048+88	46.1	1050+72	49.8	X		X		



Utility Conflict Matrix
1/18/17

Project: US 290/SH 71
County: Travis

Limits:
CSJ #

CONFLICT NUMBER	UTILITY INFORMATION						REFERENCE LOCATION							CONFLICT BASED ON QUALITY LEVEL				COMMENTS
	TYPE	SIZE	DEPTH AT CONFLICT	MATERIAL	OWNER	CONTACT	APPROX. LOCATION	L/R Xing	NSEW	NEW START STATION	NEW O/S	NEW END STATION	NEW O/S	D	C	B	A	
543	WW	36"		MH	COA	Wale Odufuye 512.974.7119 adewale.odufuye@austintexas.com		L	N	1050+72	49.8	1053+16	56.0	X		X		
544	WW	36"		MH	COA	Wale Odufuye 512.974.7119 adewale.odufuye@austintexas.com		L	N	1053+16	56.0	1055+88	53.8	X		X		
545	WW	36"		MH	COA	Wale Odufuye 512.974.7119 adewale.odufuye@austintexas.com		L	N	1055+88	53.8	1057+39	52.6	X		X		
546	WW	36"		MH	COA	Wale Odufuye 512.974.7119 adewale.odufuye@austintexas.com		L	N	1057+39	52.6	1061+50	52.0	X		X		
547	WW	36"		MH	COA	Wale Odufuye 512.974.7119 adewale.odufuye@austintexas.com		L	N	1061+50	52.0	1064+54	57.7	X		X		
548	WW	36"		MH	COA	Wale Odufuye 512.974.7119 adewale.odufuye@austintexas.com		L	N	1064+54	57.7	1065+94	51.7	X		X		
549	WW	36"		MH	COA	Wale Odufuye 512.974.7119 adewale.odufuye@austintexas.com		L	N	1065+94	51.7	1068+22	55.0	X		X		
550	WW	36"		MH	COA	Wale Odufuye 512.974.7119 adewale.odufuye@austintexas.com		L	N	1068+22	55.0	1070+53	55.7	X		X		




Utility Conflict Matrix
1/18/17

Project: US 290/SH 71
County: Travis

Limits:
CSJ #

CONFLICT NUMBER	UTILITY INFORMATION						REFERENCE LOCATION							CONFLICT BASED ON QUALITY LEVEL				COMMENTS
	TYPE	SIZE	DEPTH AT CONFLICT	MATERIAL	OWNER	CONTACT	APPROX. LOCATION	L/R Xing	NSEW	NEW START STATION	NEW O/S	NEW END STATION	NEW O/S	D	C	B	A	
551	WW	36"		MH	COA	Wale Odufuye 512.974.7119 adewale.odufuye@austintexas.com		L	N	1070+53	55.7	1076+74	79.0	X		X		
552	WW	36"		MH	COA	Wale Odufuye 512.974.7119 adewale.odufuye@austintexas.com		L	N	1076+74	79.0	1084+11	81.0	X		X		
553	WW	36"		MH	COA	Wale Odufuye 512.974.7119 adewale.odufuye@austintexas.com		L	N	1084+11	81.0	1087+90	78.4	X		X		
554	WW	36"		MH	COA	Wale Odufuye 512.974.7119 adewale.odufuye@austintexas.com		L	N	1087+90	78.4	1089+21	75.3	X		X		
555	WW	36"		MH	COA	Wale Odufuye 512.974.7119 adewale.odufuye@austintexas.com		L	N	1089+21	75.3	1092+23	65.7	X		X		
556	WW	36"		MH	COA	Wale Odufuye 512.974.7119 adewale.odufuye@austintexas.com		L	N	1092+23	65.7	1094+00	81.3			X		
557	WW	36"		MH	COA	Wale Odufuye 512.974.7119 adewale.odufuye@austintexas.com		L	N	1094+00	81.3	1101+00	89.1			X		
558	WW	36"		MH	COA	Wale Odufuye 512.974.7119 adewale.odufuye@austintexas.com		L	N	1101+00	89.1	1102+18	113.1			X		




Utility Conflict Matrix
1/18/17

Project: US 290/SH 71
County: Travis

Limits:
CSJ #

CONFLICT NUMBER	UTILITY INFORMATION						REFERENCE LOCATION							CONFLICT BASED ON QUALITY LEVEL				COMMENTS
	TYPE	SIZE	DEPTH AT CONFLICT	MATERIAL	OWNER	CONTACT	APPROX. LOCATION	L/R Xing	NSEW	NEW START STATION	NEW O/S	NEW END STATION	NEW O/S	D	C	B	A	
559	WW	8"		MH	COA	Wale Odufuye 512.974.7119 adewale.odufuye@austintexas.com		R	S	1041+68	71.1	1046+54	70.8			X		
560	WW	8"		MH	COA	Wale Odufuye 512.974.7119 adewale.odufuye@austintexas.com		R	S	1046+54	70.8	1051+11	82.4	X		X		
561	WW	8"		MH	COA	Wale Odufuye 512.974.7119 adewale.odufuye@austintexas.com		R	S	1053+91	77.0	1057+64	77.8	X		X		
562	WW	8"		MH	COA	Wale Odufuye 512.974.7119 adewale.odufuye@austintexas.com		R	S	1057+64	77.8	1061+49	77.9	X		X		
563	WW	8"		MH	COA	Wale Odufuye 512.974.7119 adewale.odufuye@austintexas.com		R	S	1061+49	77.9	1064+62	77.8	X		X		
564	SFM	2"		MH	COA	Wale Odufuye 512.974.7119 adewale.odufuye@austintexas.com		R	S	1066+30	45.4	1070+53	56.3	X		X		
565	SFM	2"		MH	COA	Wale Odufuye 512.974.7119 adewale.odufuye@austintexas.com		R	S	1070+53	56.3	1073+49	41.7	X		X		LINE TURNS AT HILL MEADOW DR
566		8"		MH	COA	Wale Odufuye 512.974.7119 adewale.odufuye@austintexas.com		XING	N/S	1046+58	48.5	1046+54	70.8			X		



Utility Conflict Matrix
1/18/17

Project: US 290/SH 71 Limits:
County: Travis CSJ #

CONFLICT NUMBER	UTILITY INFORMATION						REFERENCE LOCATION							CONFLICT BASED ON QUALITY LEVEL				COMMENTS
	TYPE	SIZE	DEPTH AT CONFLICT	MATERIAL	OWNER	CONTACT	APPROX. LOCATION	L/R Xing	NSEW	NEW START STATION	NEW O/S	NEW END STATION	NEW O/S	D	C	B	A	
567		8"		MH	COA	Wale Odufuye 512.974.7119 adewale.odufuye@austintexas.com		XING	N/S	1050+72	49.8	1051+11	82.3	X		X		
568		8"		MH	COA	Wale Odufuye 512.974.7119 adewale.odufuye@austintexas.com		XING	N/S	1061+50	52.0	1061+49	77.9	X		X		
569		2"		MH	COA	Wale Odufuye 512.974.7119 adewale.odufuye@austintexas.com		XING	N/S	1066+30	53.4	1066+30	45.3					TIES TO SFM AND RUNS NORTH OFF OF ROW
570		UNK		MH	COA	Wale Odufuye 512.974.7119 adewale.odufuye@austintexas.com		XING	N/S	1070+53	55.7	1070+53	47.3	X		X		
571		15"		MH	COA	Wale Odufuye 512.974.7119 adewale.odufuye@austintexas.com		XING	N/S	1088+13	69.8	1088+05	48.0	X		X		