

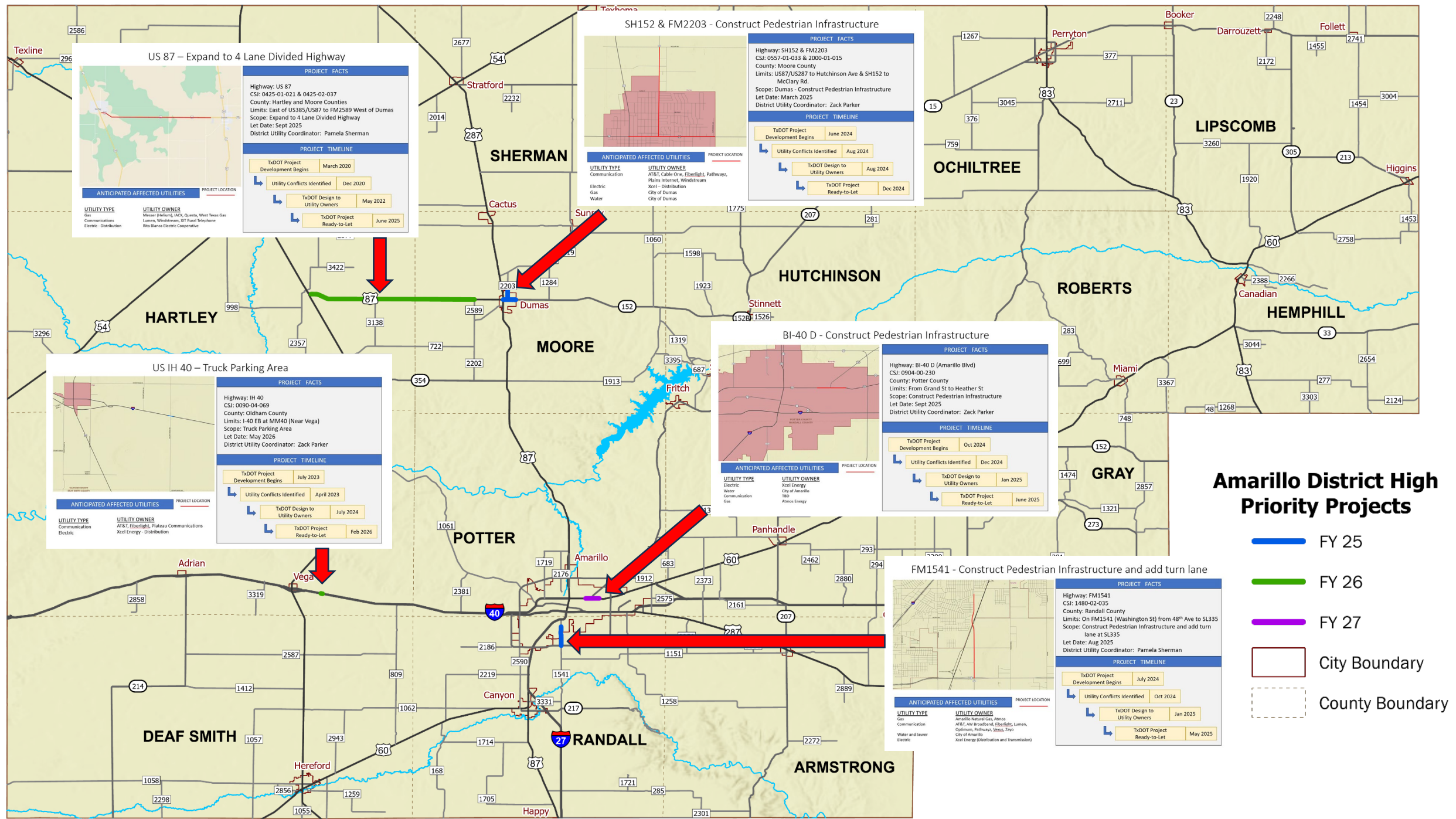


# AMARILLO DISTRICT

## UTILITY WEEK 2024 – “TOP FIVE”

---





### US 87 – Expand to 4 Lane Divided Highway

**PROJECT FACTS**

Highway: US 87  
CSI: 0425-01-021 & 0425-02-037  
County: Hartley and Moore Counties  
Limits: East of US385/US87 to FM2589 West of Dumas  
Scope: Expand to 4 Lane Divided Highway  
Let Date: Sept 2025  
District Utility Coordinator: Pamela Sherman

**PROJECT TIMELINE**

TxDOT Project Development Begins March 2020

Utility Conflicts Identified Dec 2020

TxDOT Design to Utility Owners May 2022

TxDOT Project Ready-to-Let June 2025

**ANTICIPATED AFFECTED UTILITIES**

UTILITY TYPE	UTILITY OWNER
Gas	Messor (Jalisco), MCK, Qwest, West Texas Gas
Communications	Lumen, Windstream, TSP Rural Telephone
Electric - Distribution	Rio Blanco Electric Cooperative

### SH152 & FM2203 - Construct Pedestrian Infrastructure

**PROJECT FACTS**

Highway: SH152 & FM2203  
CSI: 0557-01-033 & 2000-01-015  
County: Moore County  
Limits: US87/US287 to Hutchinson Ave & SH152 to McClary Rd.  
Scope: Dumas - Construct Pedestrian Infrastructure  
Let Date: March 2025  
District Utility Coordinator: Zack Parker

**PROJECT TIMELINE**

TxDOT Project Development Begins June 2024

Utility Conflicts Identified Aug 2024

TxDOT Design to Utility Owners Aug 2024

TxDOT Project Ready-to-Let Dec 2024

**ANTICIPATED AFFECTED UTILITIES**

UTILITY TYPE	UTILITY OWNER
Communication	AT&T, Cellular One, Fiberlight, Pathway, Plains Internet, Windstream
Electric	Xcel - Distribution
Gas	City of Dumas
Water	City of Dumas

### BI-40 D - Construct Pedestrian Infrastructure

**PROJECT FACTS**

Highway: BI-40 D (Amarillo Blvd)  
CSI: 0904-00-230  
County: Potter County  
Limits: From Grand St to Heather St  
Scope: Construct Pedestrian Infrastructure  
Let Date: Sept 2025  
District Utility Coordinator: Zack Parker

**PROJECT TIMELINE**

TxDOT Project Development Begins Oct 2024

Utility Conflicts Identified Dec 2024

TxDOT Design to Utility Owners Jan 2025

TxDOT Project Ready-to-Let June 2025

**ANTICIPATED AFFECTED UTILITIES**

UTILITY TYPE	UTILITY OWNER
Electric	Xcel Energy
Water	City of Amarillo
Communication	TSP
Gas	Arkema Energy

### US IH 40 – Truck Parking Area

**PROJECT FACTS**

Highway: IH 40  
CSI: 0090-04-069  
County: Oldham County  
Limits: I-40 EB at MM40 (Near Vega)  
Scope: Truck Parking Area  
Let Date: May 2026  
District Utility Coordinator: Zack Parker

**PROJECT TIMELINE**

TxDOT Project Development Begins July 2023

Utility Conflicts Identified April 2023

TxDOT Design to Utility Owners July 2024

TxDOT Project Ready-to-Let Feb 2026

**ANTICIPATED AFFECTED UTILITIES**

UTILITY TYPE	UTILITY OWNER
Communication	AT&T, Fiberlight, Plateau Communications
Electric	Xcel Energy - Distribution

### FM1541 - Construct Pedestrian Infrastructure and add turn lane

**PROJECT FACTS**

Highway: FM1541  
CSI: 1480-02-035  
County: Randall County  
Limits: On FM1541 (Washington St) from 48th Ave to SL335  
Scope: Construct Pedestrian Infrastructure and add turn lane at SL335  
Let Date: Aug 2025  
District Utility Coordinator: Pamela Sherman

**PROJECT TIMELINE**

TxDOT Project Development Begins July 2024

Utility Conflicts Identified Oct 2024

TxDOT Design to Utility Owners Jan 2025

TxDOT Project Ready-to-Let May 2025

**ANTICIPATED AFFECTED UTILITIES**

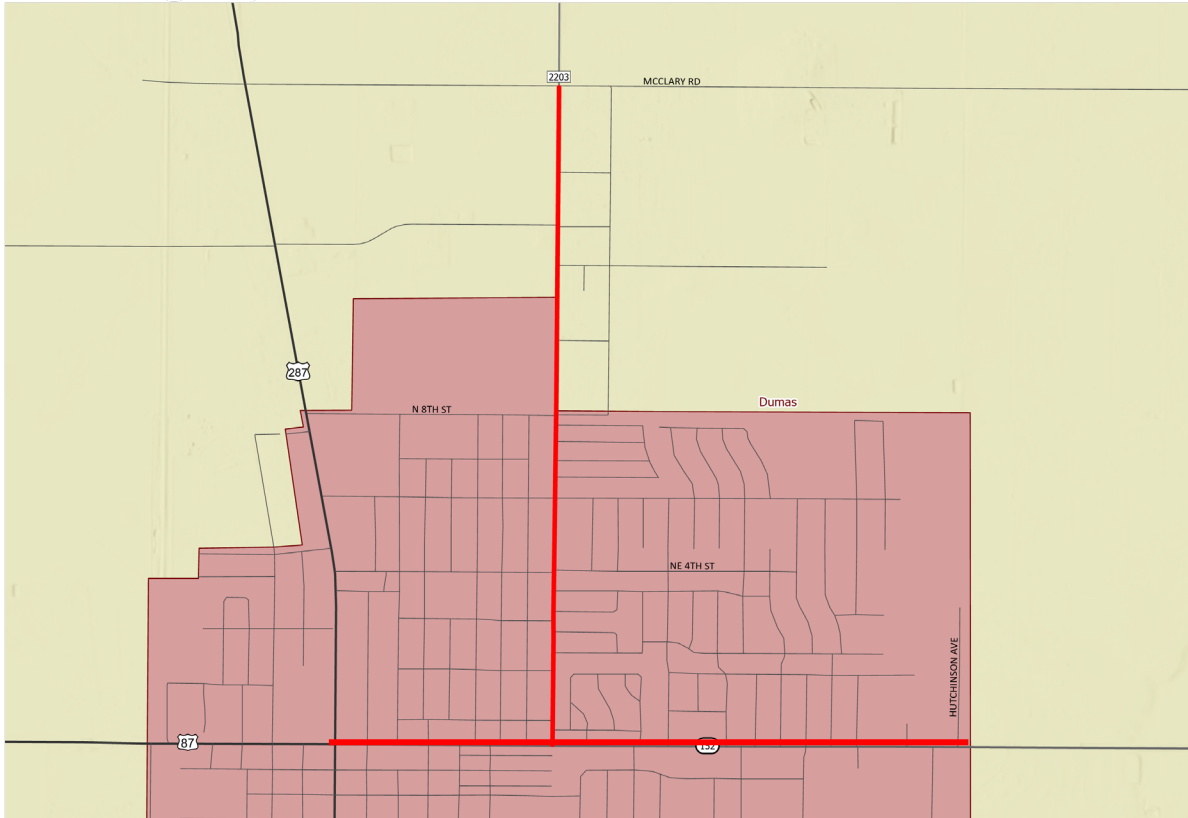
UTILITY TYPE	UTILITY OWNER
Gas	Amarillo Natural Gas, Arco, AT&T, AM Broadband, Fiberlight, Lumen, Optimum, Pathway, Stress, Zayo
Water and Sewer	City of Amarillo
Electric	Xcel Energy (Distribution and Transmission)

- ## Amarillo District High Priority Projects
- FY 25
  - FY 26
  - FY 27
  - City Boundary
  - County Boundary

# SH152 & FM2203 - Construct Pedestrian Infrastructure

TxDOT Highways

2024



© 2024 TxDOT | District Name | May 10, 2024

## ANTICIPATED AFFECTED UTILITIES

PROJECT LOCATION

### UTILITY TYPE

Communication

Electric

Gas

Water

### UTILITY OWNER

AT&T, Cable One, Fiberlight, Pathwayz,

Plains Internet, Windstream

Xcel – Distribution

City of Dumas

City of Dumas

## PROJECT FACTS

Highway: SH152 & FM2203

CSJ: 0557-01-033 & 2000-01-015

County: Moore County

Limits: US87/US287 to Hutchinson Ave & SH152 to McClary Rd.

Scope: Dumas - Construct Pedestrian Infrastructure

Let Date: March 2025

District Utility Coordinator: Zack Parker

## PROJECT TIMELINE

TxDOT Project  
Development Begins

June 2024



Utility Conflicts Identified

Aug 2024



TxDOT Design to  
Utility Owners

Aug 2024



TxDOT Project  
Ready-to-Let

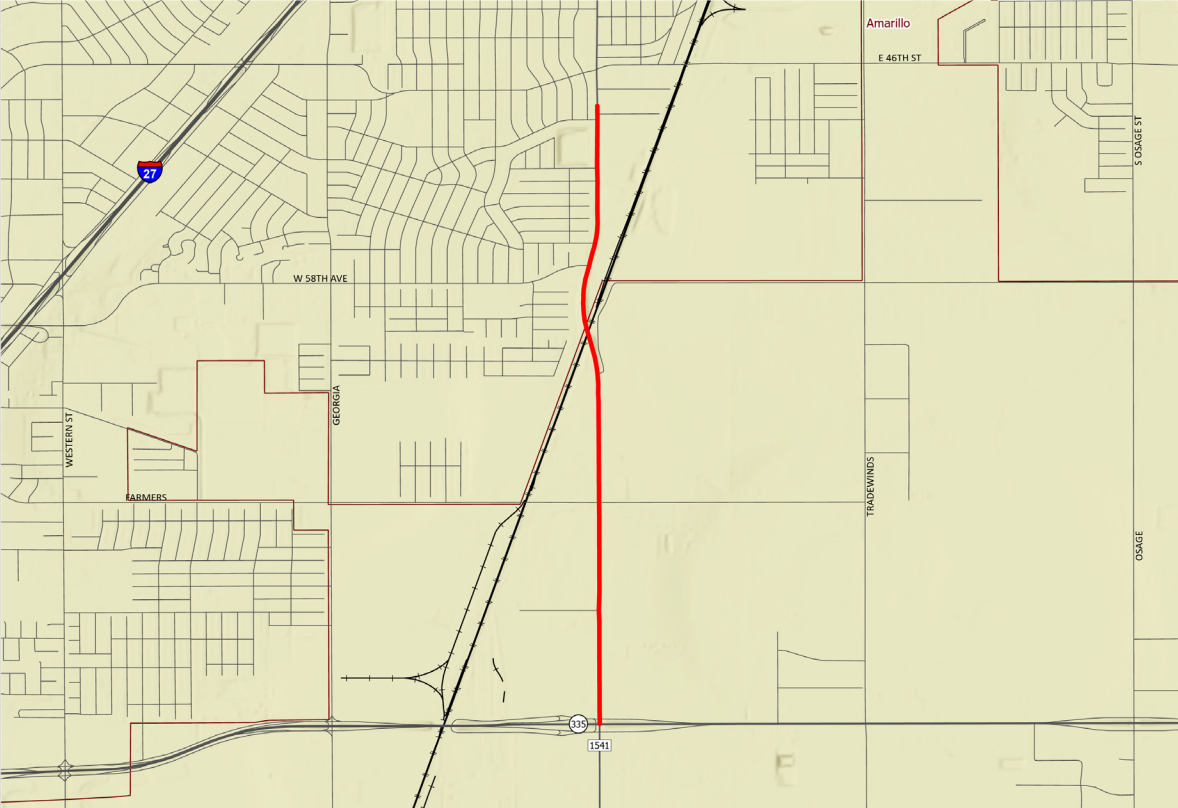
Dec 2024



# FM1541 - Construct Pedestrian Infrastructure and add turn lane

TxDOT Highways

2024



© 2024 TxDOT | Division / District Name | May 23, 2024

## ANTICIPATED AFFECTED UTILITIES

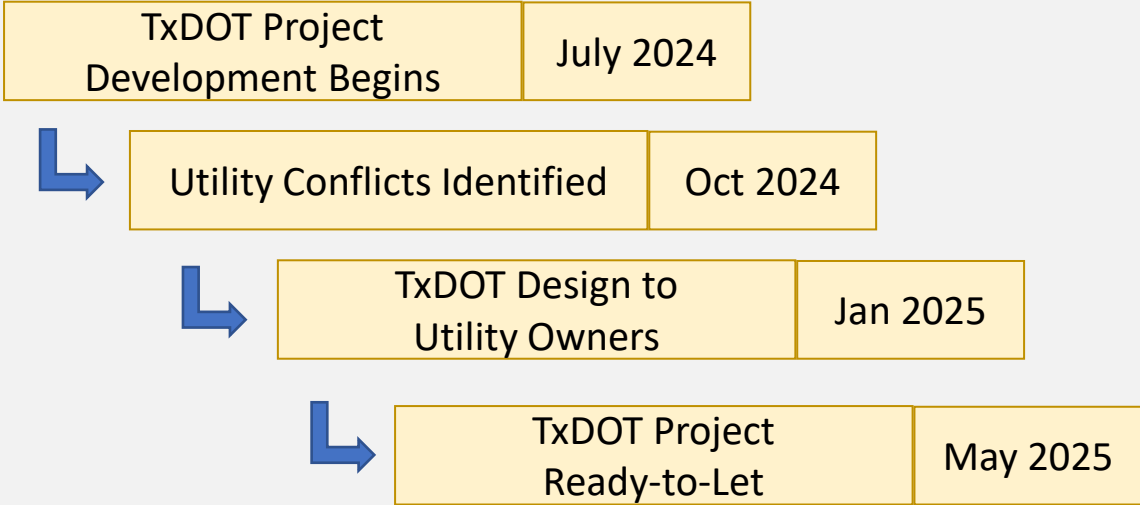
PROJECT LOCATION

UTILITY TYPE	UTILITY OWNER
Gas	Amarillo Natural Gas, Atmos
Communication	AT&T, AW Broadband, Fiberlight, Lumen, Optimum, Pathwayz, Vexus, Zayo
Water and Sewer	City of Amarillo
Electric	Xcel Energy (Distribution and Transmission)

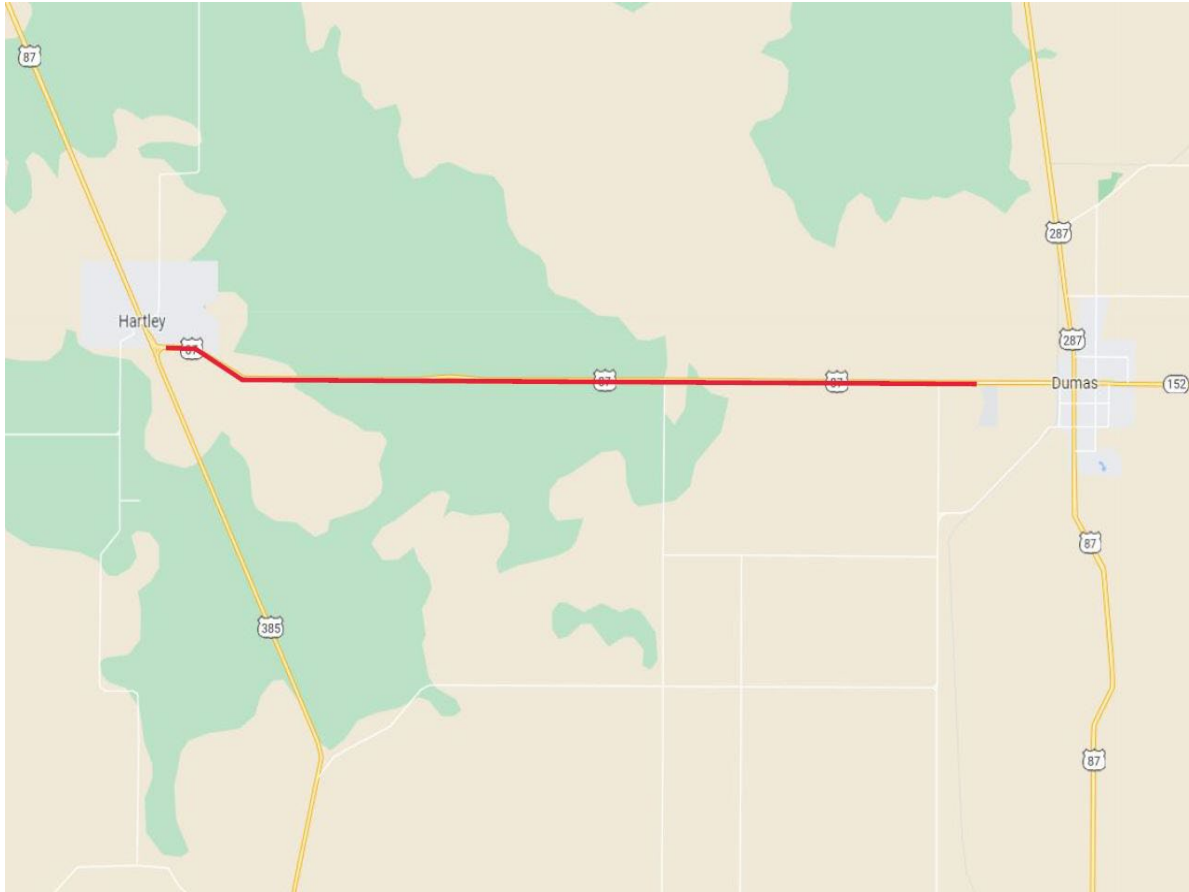
## PROJECT FACTS

Highway: FM1541  
CSJ: 1480-02-035  
County: Randall County  
Limits: On FM1541 (Washington St) from 48<sup>th</sup> Ave to SL335  
Scope: Construct Pedestrian Infrastructure and add turn lane at SL335  
Let Date: Aug 2025  
District Utility Coordinator: Pamela Sherman

## PROJECT TIMELINE



# US 87 – Expand to 4 Lane Divided Highway



## PROJECT FACTS

Highway: US 87

CSJ: 0425-01-021 & 0425-02-037

County: Hartley and Moore Counties

Limits: East of US385/US87 to FM2589 West of Dumas

Scope: Expand to 4 Lane Divided Highway

Let Date: Sept 2025

District Utility Coordinator: Pamela Sherman

## PROJECT TIMELINE

TxDOT Project  
Development Begins

March 2020



Utility Conflicts Identified

Dec 2020



TxDOT Design to  
Utility Owners

May 2022



TxDOT Project  
Ready-to-Let

June 2025

## ANTICIPATED AFFECTED UTILITIES

PROJECT LOCATION

### UTILITY TYPE

Gas

Communications

Electric - Distribution

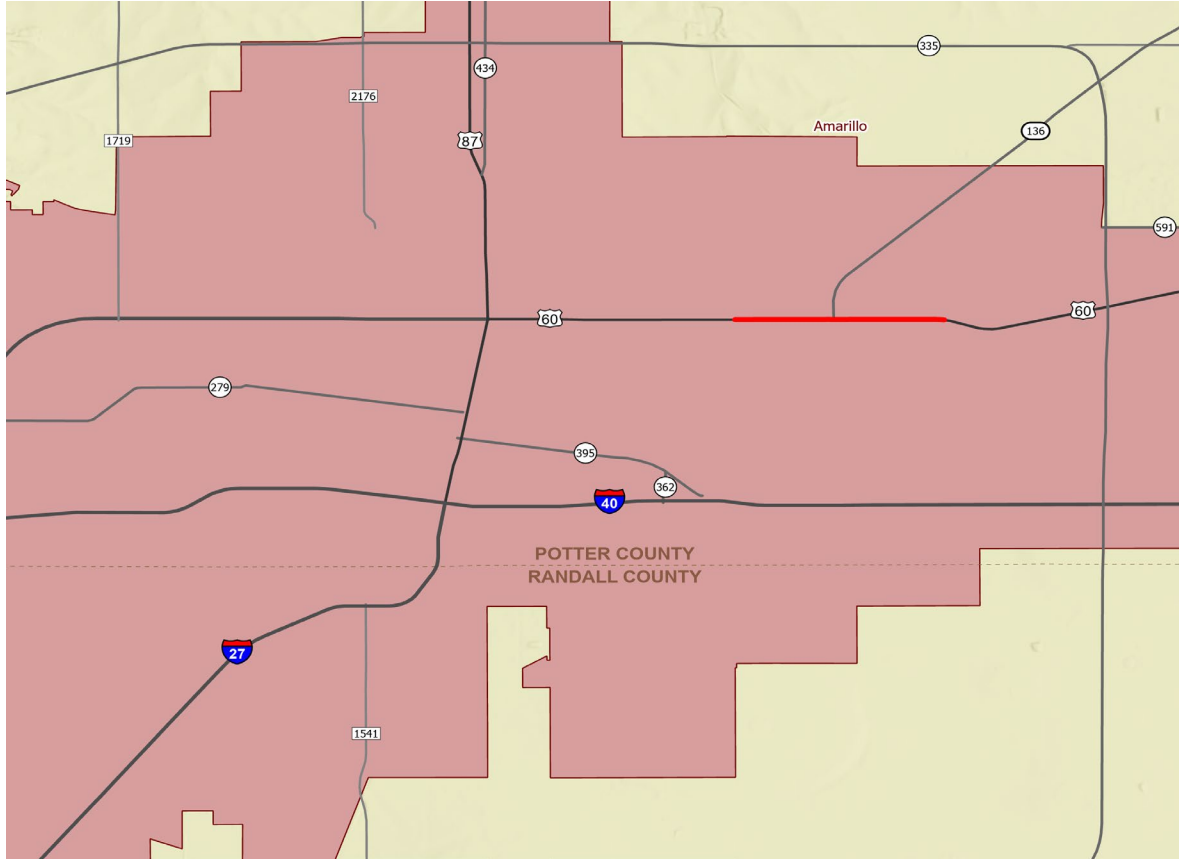
### UTILITY OWNER

Messer, IACX, Questa, West Texas Gas

Lumen, Windstream, XIT Rural Telephone

Rita Blanca Electric Cooperative

# BI-40 D - Construct Pedestrian Infrastructure



## PROJECT FACTS

Highway: BI-40 D (Amarillo Blvd)  
CSJ: 0904-00-230  
County: Potter County  
Limits: From Grand St to Heather St  
Scope: Construct Pedestrian Infrastructure  
Let Date: Sept 2025  
District Utility Coordinator: Zack Parker

## PROJECT TIMELINE

TxDOT Project  
Development Begins

Oct 2024



Utility Conflicts Identified

Dec 2024



TxDOT Design to  
Utility Owners

Jan 2025



TxDOT Project  
Ready-to-Let

June 2025

## ANTICIPATED AFFECTED UTILITIES

PROJECT LOCATION

### UTILITY TYPE

Electric  
Water  
Communication  
Gas

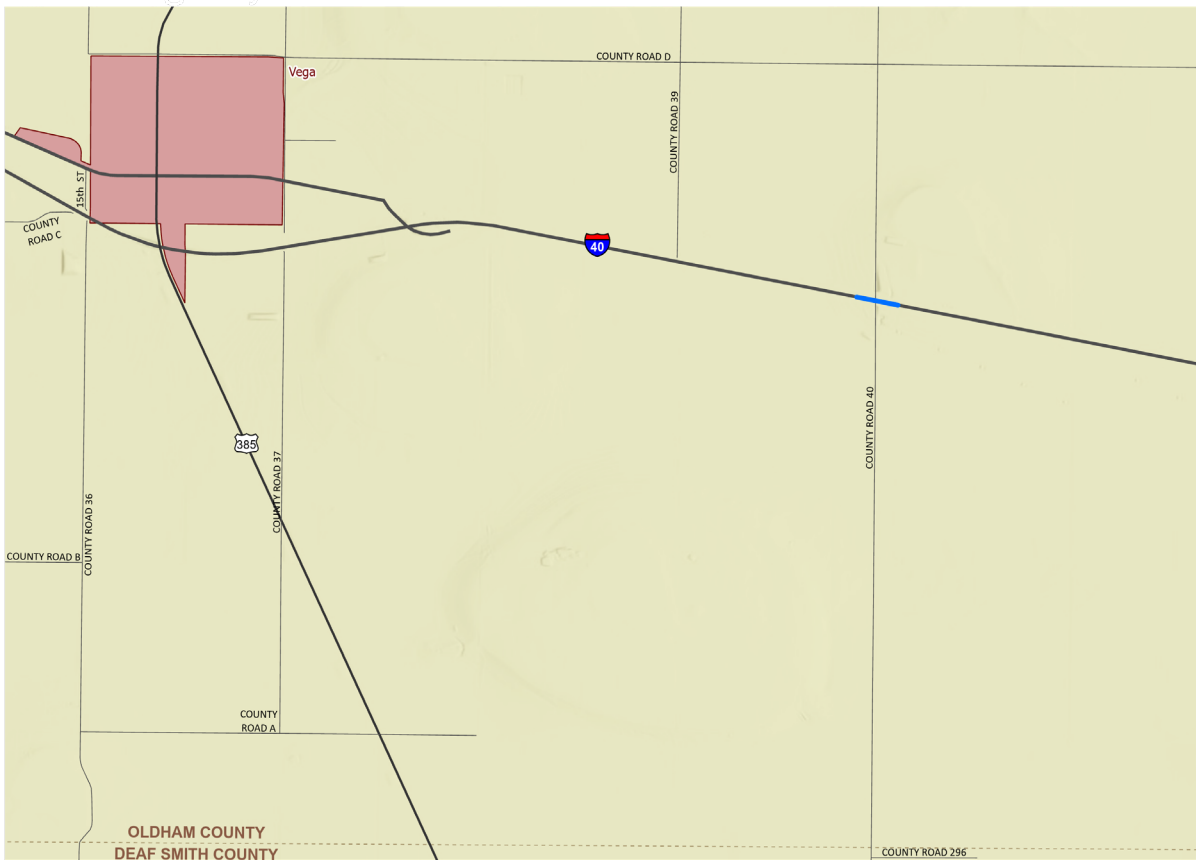
### UTILITY OWNER

Xcel Energy  
City of Amarillo  
TBD  
Atmos Energy

# US IH 40 – Truck Parking Area

TxDOT Highways

2024



© 2024 TxDOT | Division / District Name | May 10, 2024

## ANTICIPATED AFFECTED UTILITIES

PROJECT LOCATION

### UTILITY TYPE

Communication  
Electric

### UTILITY OWNER

AT&T, Fiberlight, Plateau Communications  
Xcel Energy - Distribution

## PROJECT FACTS

Highway: IH 40  
CSJ: 0090-04-069  
County: Oldham County  
Limits: I-40 EB at MM40 (Near Vega)  
Scope: Truck Parking Area  
Let Date: May 2026  
District Utility Coordinator: Zack Parker

## PROJECT TIMELINE

TxDOT Project  
Development Begins

July 2023



Utility Conflicts Identified

April 2023



TxDOT Design to  
Utility Owners

July 2024



TxDOT Project  
Ready-to-Let

Feb 2026



# Questions / Discussion

## Amarillo District Utility Coordinators

Pamela Sherman

(806) 356-3255

[Pamela.Sherman@txdot.gov](mailto:Pamela.Sherman@txdot.gov)

Zack Parker

(806) 356-3381

[Zachary.Parker@txdot.gov](mailto:Zachary.Parker@txdot.gov)

